
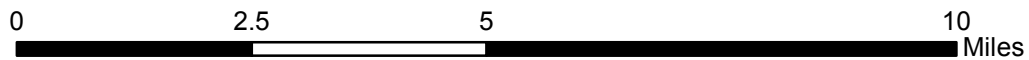






Source: Esri, DigitalGlobe, GeoEye, Earthstar Geographics, CNES/Airbus DS, USDA, USGS, AEX, Getmapping, Aerogrid, IGN, IGP, swisstopo, and the GIS User Community



INFRARED MAP
BrianHead (UT-SWS-000218)
 Flight: June 30, 2017 @ 0102 MDT
 Acres - 59,956
 Change in Acres from last IR Flight - 1,637 Acres
 IRIN - Nate Yorgason



Legend

-  06/30/2017 0102 Brian Head Heat Perimeter
-  Intense Heat
-  Scattered Heat
-  Isolated Heat