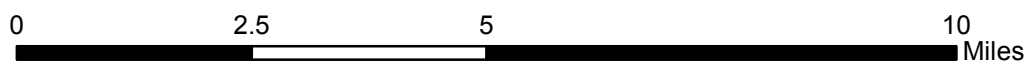






NATIONAL
INFRARED OPERATIONS
INFRA
OPERATIONS

INFRARED MAP
BrianHead (UT-SWS-000218)
Flight: June 30, 2017 @ 0102 MDT
Acres - 59,956
Change in Acres from last IR Flight - 1,637 Acres
IRIN - Nate Yorgason



Legend

-  06/30/2017 0102 Brian Head Heat Perimeter
-  Intense Heat
-  Scattered Heat
-  Isolated Heat