





INFRARED MAP
BrianHead (UT-SWS-00218)
Flight: June 30, 2017 @ 2208 MDT
Acres - 60,301
Change in Acres from last IR Flight - 345 Acres
IRIN - Nate Yorgason



Legend

-  06/30/2017 2208 Brian Head IR Heat Perimeter
-  Intense Heat
-  Scattered Heat
-  Isolated Heat