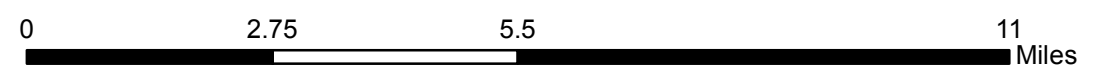






INFRARED MAP
BrianHead (UT-SWS-000218)
Flight: July 2, 2017 @ 2331 MDT
Acres - 66,768
Change in Acres from last GIS Perimeter - 1,335 Acres
IRIN - Nate Yorgason



Legend

-  07/02/2017 2331 Brian Head IR Heat Perimeter
-  Intense Heat
-  Scattered Heat
-  Isolated Heat Sources