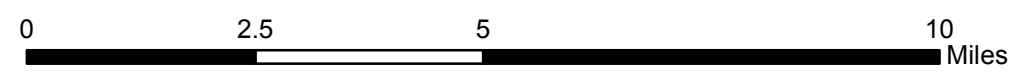






INFRARED MAP
BrianHead (UT-SWS-000218)
Flight: July 3, 2017 @ 2059 MDT
Acres - 67,430
Change in Acres from last GIS Perimeter - 555 Acres
IRIN - Nate Yorgason



- Legend**
-  07/03/2017 2059 Brian Head IR Heat Perimeter
 -  Intense Heat
 -  Scattered Heat
 -  Isolated Heat Sources