
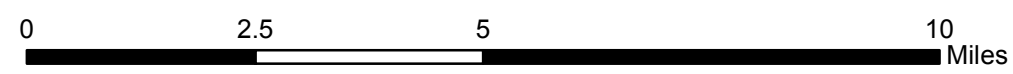






Copyright: © 2013 National Geographic Society, i-cubed



**INFRARED MAP**  
**BrianHead (UT-SWS-000218)**  
**Flight: July 3, 2017 @ 2059 MDT**  
**Acres - 67,430**  
**Change in Acres from last GIS Perimeter - 555 Acres**  
**IRIN - Nate Yorgason**



**Legend**

-  07/03/2017 2059 Brian Head IR Heat Perimeter
-  Intense Heat
-  Scattered Heat
-  Isolated Heat Sources