






**INFRARED MAP**  
**BrianHead (UT-SWS-000218)**  
**Flight: July 5, 2017 @ 0206 MDT**  
**Acres - 68,407**  
**Change in Acres from last GIS Perimeter - 991 Acres**  
**IRIN - Nate Yorgason**



- Legend**
-  07/05/2017 0206 Brian Head IR Heat Perimeter
  -  Intense Heat
  -  Scattered Heat
  -  Isolated Heat Sources