







Copyright © 2013 National Geographic Society, i-cubed



INFRARED MAP
BrianHead (UT-SWS-000218)
Flight: July 5, 2017 @ 0206 MDT
Acres - 68,407
Change in Acres from last GIS Perimeter - 991 Acres
IRIN - Nate Yorgason



Legend

-  07/05/2017 0206 Brian Head IR Heat Perimeter
-  Intense Heat
-  Scattered Heat
-  Isolated Heat Sources