






**INFRARED MAP**  
**BrianHead (UT-SWS-000218)**  
**Flight: July 5, 2017 @ 2141 MDT**  
**Acres - 69,568**  
**Change in Acres from last IR Perimeter - 1,161 Acres**  
**IRIN - Nate Yorgason**



**Legend**

-  07/05/2017 2141 Brian Head IR Heat Perimeter
-  Intense Heat
-  Scattered Heat
-  Isolated Heat

Copyright © 2013 National Geographic Society, i-cubed