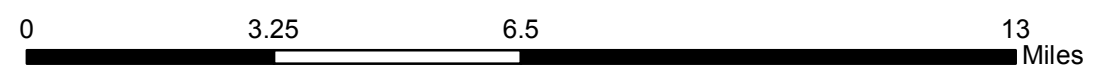






INFRARED MAP
BrianHead (UT-SWS-000218)
Flight: July 6, 2017 @ 2219 MDT
Acres - 70,589
Change in Acres from last IR Perimeter - 1,021 Acres
IRIN - Nate Yorgason



Legend

-  07/06/2017 2219 Brian Head IR Heat Perimeter
-  Intense Heat
-  Scattered Heat
-  Isolated Heat Sources