
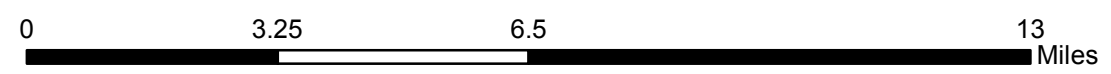






Copyright © 2013 National Geographic Society, i-cubed



INFRARED MAP
BrianHead (UT-SWS-000218)
Flight: July 8, 2017 @ 0213 MDT
Acres - 71,571
Change in Acres from last IR Perimeter - 982 Acres
IRIN - Nate Yorgason



Legend

-  07/08/2017 0213 Brian Head IR Heat Perimeter
-  Intense Heat
-  Scattered Heat
-  Isolated Heat Sources