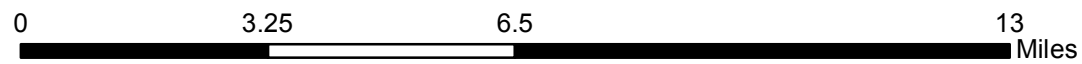






**INFRARED MAP**  
**BrianHead (UT-SWS-000218)**  
**Flight: July 8, 2017 @ 2136 MDT**  
**Acres - 71,660**  
**Change in Acres from last IR Perimeter - 89 Acres**  
**IRIN - Nate Yorgason**



**Legend**

-  07/08/2017 2136 Brian Head IR Heat Perimeter
-  Intense Heat
-  Scattered Heat
-  Isolated Heat Sources