
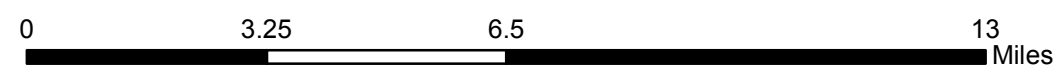





Copyright: © 2013 National Geographic Society, i-cubed



INFRARED MAP
BrianHead (UT-SWS-000218)
Flight: July 10, 2017 @ 0233 MDT
Acres - 71,669
Change in Acres from last IR Perimeter - 9 Acres
IRIN - Nate Yorgason



Legend

-  07/10/2017 0233 Brian Head IR Heat Perimeter
-  Scattered Heat
-  Isolated Heat Sources