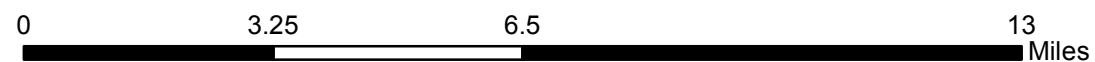





**INFRARED MAP**  
**BrianHead (UT-SWS-000218)**  
**Flight: July 10, 2017 @ 2305 MDT**  
**Acres - 71,673**  
**Change in Acres from last IR Perimeter - 4 Acres**  
**IRIN - Nate Yorgason**



**Legend**

-  07/10/2017 2305 Brian Head IR Heat Perimeter
-  Scattered Heat
-  Isolated Heat Sources