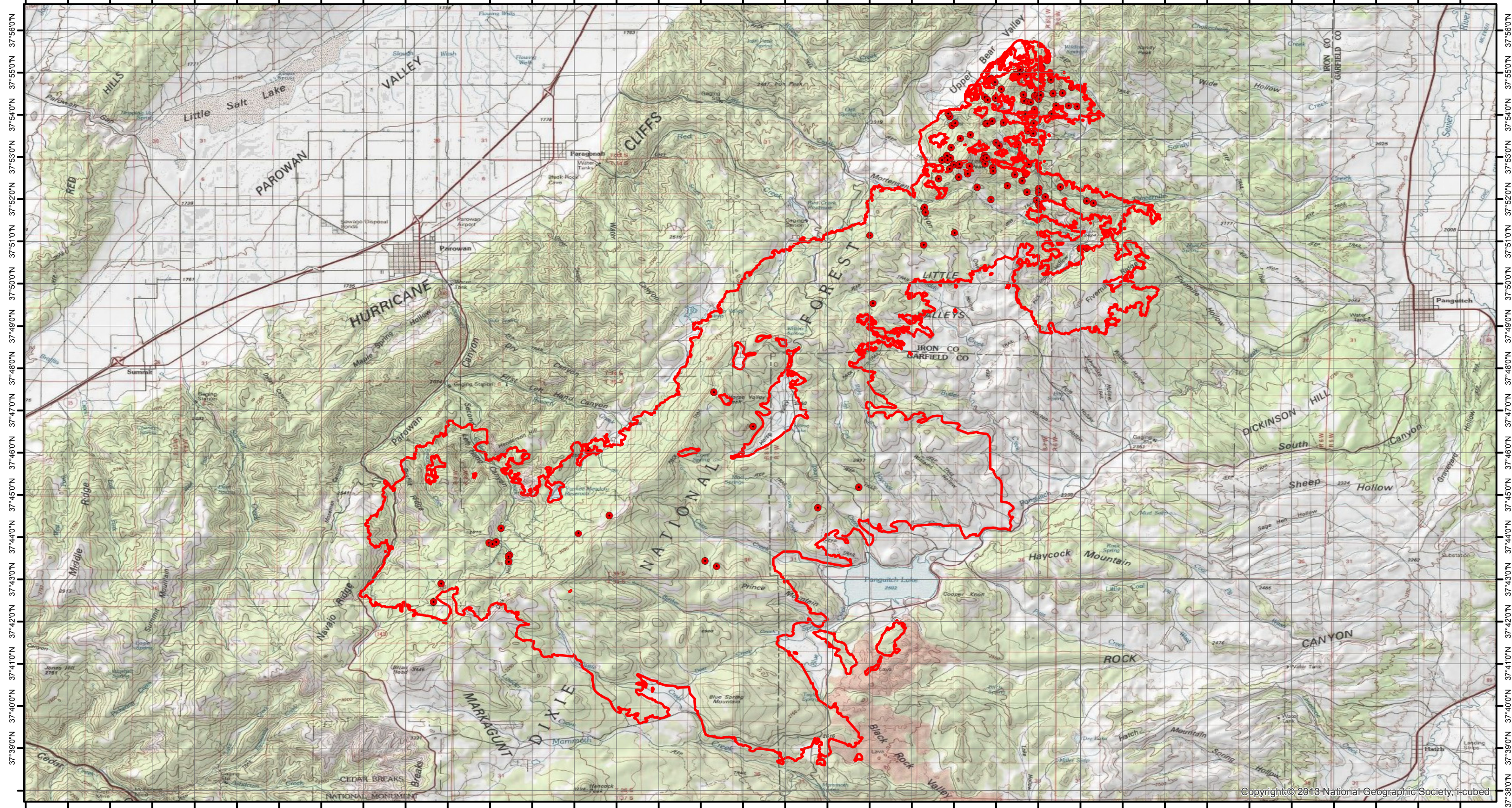



112°59'0"W 112°58'0"W 112°57'0"W 112°56'0"W 112°55'0"W 112°54'0"W 112°53'0"W 112°52'0"W 112°51'0"W 112°50'0"W 112°49'0"W 112°48'0"W 112°47'0"W 112°46'0"W 112°45'0"W 112°44'0"W 112°43'0"W 112°42'0"W 112°41'0"W 112°40'0"W 112°39'0"W 112°38'0"W 112°37'0"W 112°36'0"W 112°35'0"W 112°34'0"W 112°33'0"W 112°32'0"W 112°31'0"W 112°30'0"W 112°29'0"W 112°28'0"W 112°27'0"W 112°26'0"W 112°25'0"W

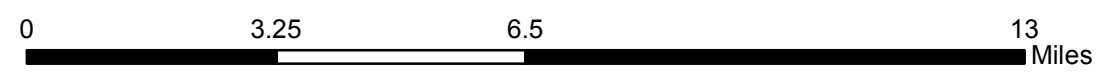


Copyright © 2013 National Geographic Society, i-cubed




112°59'0"W 112°58'0"W 112°57'0"W 112°56'0"W 112°55'0"W 112°54'0"W 112°53'0"W 112°52'0"W 112°51'0"W 112°50'0"W 112°49'0"W 112°48'0"W 112°47'0"W 112°46'0"W 112°45'0"W 112°44'0"W 112°43'0"W 112°42'0"W 112°41'0"W 112°40'0"W 112°39'0"W 112°38'0"W 112°37'0"W 112°36'0"W 112°35'0"W 112°34'0"W 112°33'0"W 112°32'0"W 112°31'0"W 112°30'0"W 112°29'0"W 112°28'0"W 112°27'0"W 112°26'0"W 112°25'0"W



INFRARED MAP
BrianHead (UT-SWS-000218)
Flight: July 10, 2017 @ 2305 MDT
Acres - 71,673
Change in Acres from last IR Perimeter - 4 Acres
IRIN - Nate Yorgason



Legend

-  07/10/2017 2305 Brian Head IR Heat Perimeter
-  Scattered Heat
-  Isolated Heat Sources