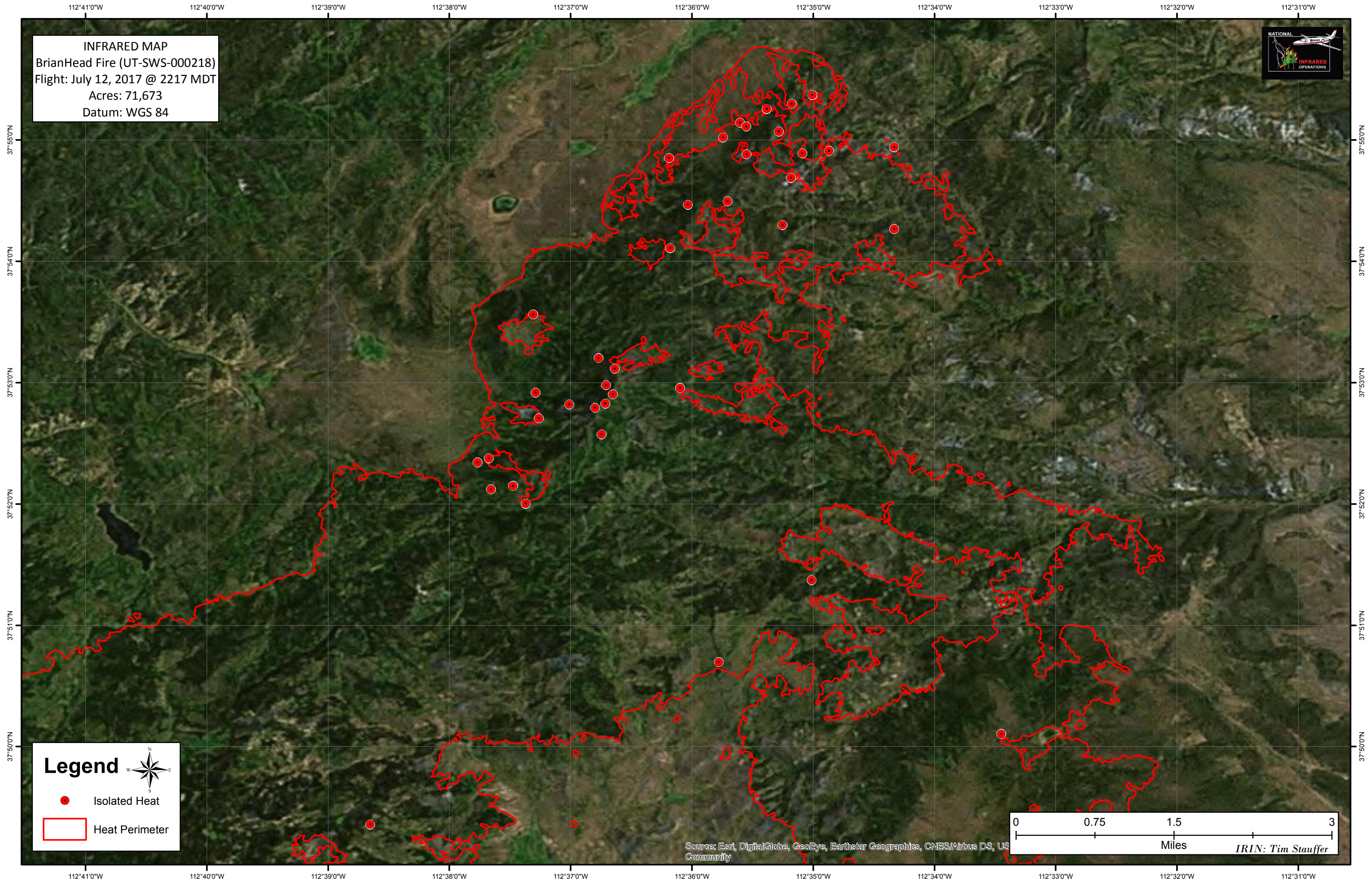
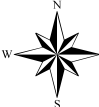


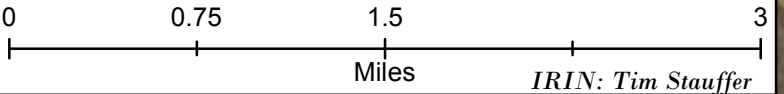
INFRARED MAP
BrianHead Fire (UT-SWS-000218)
Flight: July 12, 2017 @ 2217 MDT
Acres: 71,673
Datum: WGS 84



Legend



- Isolated Heat
- ▭ Heat Perimeter



Source: Esri, DigitalGlobe, GeoEye, Earthstar Geographics, CNES/Airbus DS, US Community