
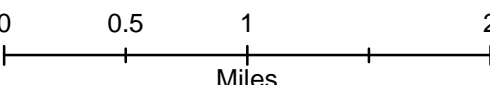
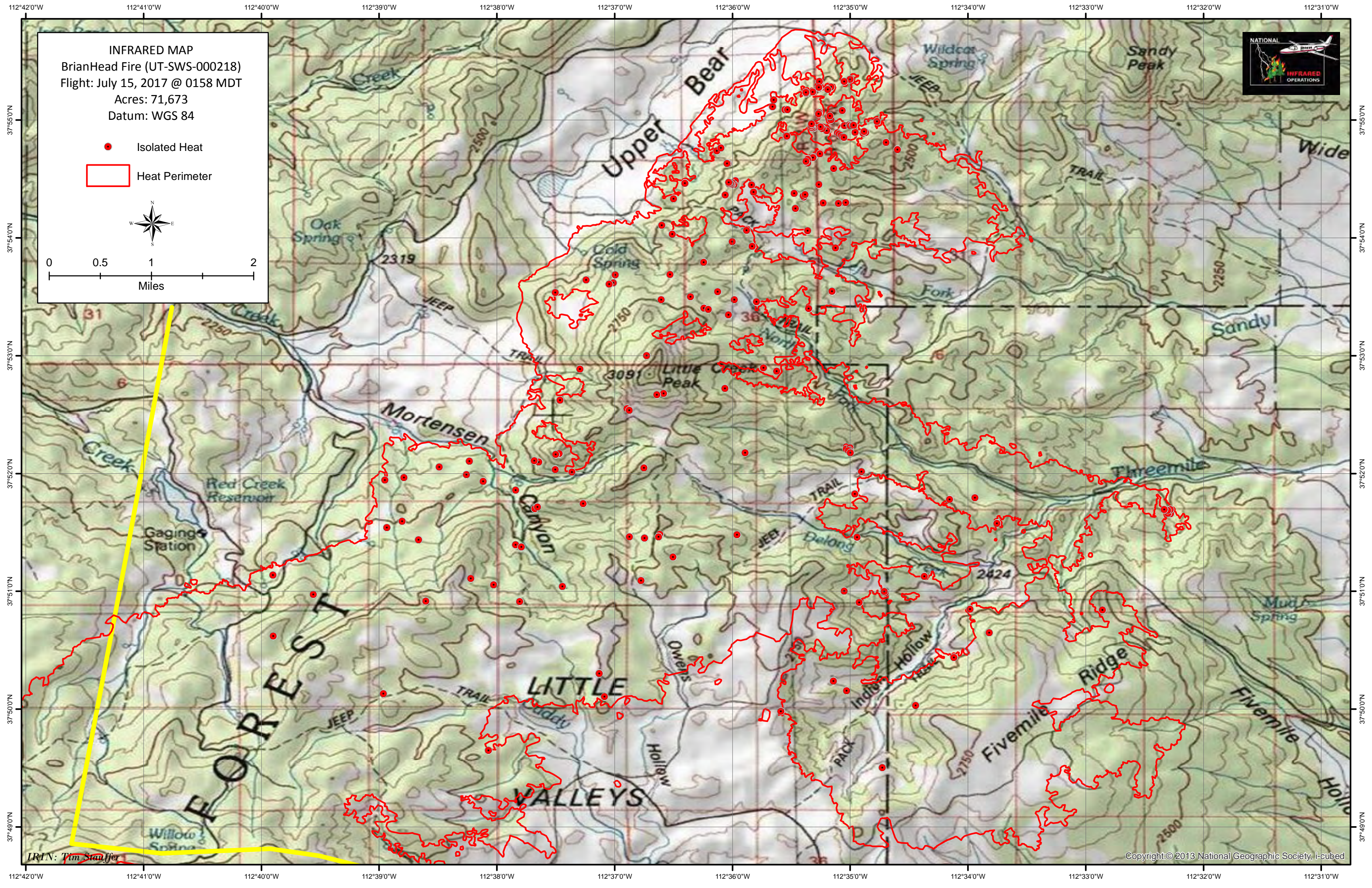



INFRARED MAP
 BrianHead Fire (UT-SWS-000218)
 Flight: July 15, 2017 @ 0158 MDT
 Acres: 71,673
 Datum: WGS 84

- Isolated Heat
- Heat Perimeter

IRIN: Tim Stauffer

Copyright © 2013 National Geographic Society, i-cubed