




**DRAW FIRE INFRARED MAP**  
IR Flight 7/15/2017 @ 0325

23,314 acres

**Legend**

-  Heat Perimeter
-  Intense Heat
-  Isolated Heat

0 0.2 0.4 0.8 1.2 1.6 Miles

Projection/Datum: NAD 1983 UTM Zone 11N // North American 1983

