

117°58'0"W

117°56'0"W

117°54'0"W

Draw Fire
NV-CCD-30349
DIV M Map
NAD 83 11N
July 11, 2017
22,221 Acres



39°26'0"N

39°26'0"N

39°24'0"N

39°24'0"N

39°22'0"N







39°22'0"N

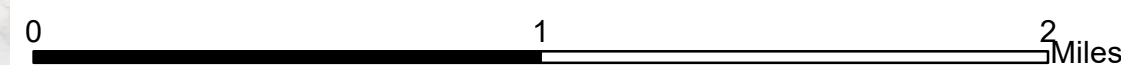
DIV M

Dixie Valley Allotment

ALPINE MOUNTAINS

Legend

-  Division Break
-  Uncontrolled Fire Edge
-  Completed Line
-  Fence
-  Roads
-  Allotment
-  Herd Management Area
-  Wilderness Study Area



117°58'0"W

117°56'0"W

117°54'0"W