
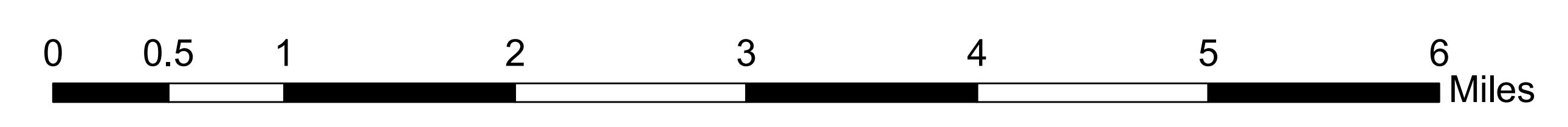
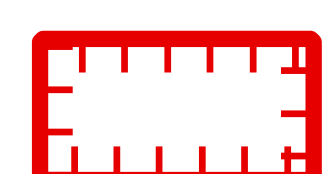
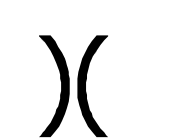




Earthstone Fire
 NV-000
Briefing Map
 July 6, 2017



26,945 acres on July 5, 2017



-  Fire Perimeter
- Incident Points**
-  Division Break
-  Drop Point
-  Helispot

author: bhansen
 date: 20170706 0011 hr
 file: brief_36x48_port_2017_Earthstone.mxd