





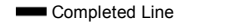


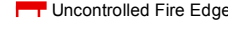





Winnemucca Ranch, Earthstone, and Truckee Fires Transportation Map

July 8, 2017

Projection: NAD83 UTM Zone11
Lat-Long Grid Ticks: 5' minute interval



-  Incident Command Post
-  Fire Station
-  Drop Point
-  Completed Dozer Line
-  Exit Number
-  Completed Line
-  Camp
-  Helispot
-  Uncontrolled Fire Edge
-  Staging Area
-  Division Break
-  Mile Marker