
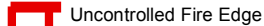





**Truckee Fire  
IAP Map  
July 10, 2017  
98,960 acres  
NV-TMFX-030314**



-  Completed Line
-  Uncontrolled Fire Edge
-  Completed Dozer Line
-  Spike Camp
-  Drop Point

