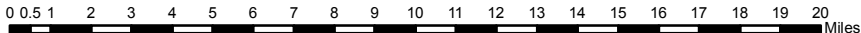












Winnemucca Ranch, Earthstone, Truckee, and Aspen Fires Transportation Map

July 11, 2017

Projection: NAD83 UTM Zone11
Lat-Long Grid Ticks: 5' minute interval



-  Incident Command Post
-  Drop Point
-  Completed Dozer Line
-  Exit Number
-  Helibase
-  Staging Area
-  Completed Line
-  Uncontrolled Fire Edge
-  Camp
-  Mile Marker

