




FARAD FIRE INFRARED MAP
IR Flight 7/11/2017 @ 2102
747 acres

Legend

-  Heat Perimeter
-  Intense Heat
-  Scattered Heat

0.027655 0.11 0.165 0.22
Miles

Projection/Datum: NAD 1983 UTM Zone 10N // North American 1983

