





FARAD FIRE INFRARED MAP
IR Flight 7/13/2017 @ 0040
751 acres

Legend

-  Heat Perimeter
-  Intense Heat
-  Isolated Heat

Projection/Datum: NAD 1983 UTM Zone 10N // North American 1983



0.027655 0.11 0.165 0.22 Miles