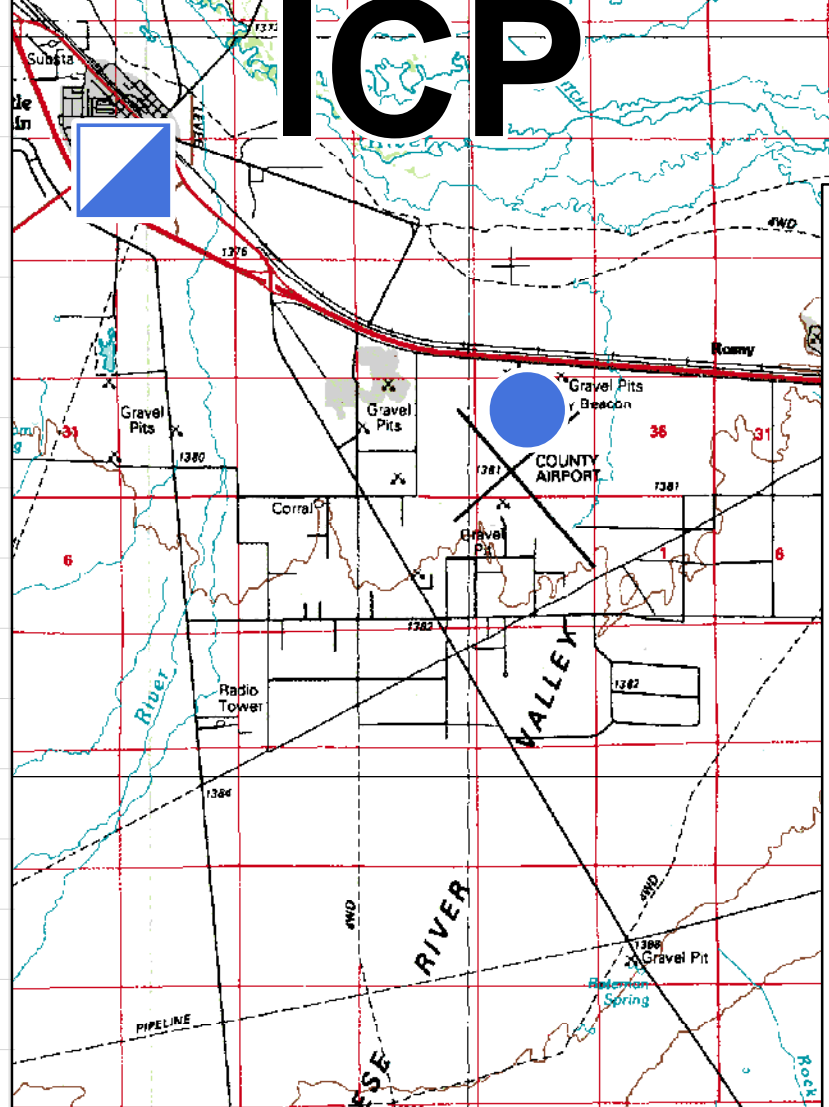


Point Feature	Name	Lat	Long	Travel Time
Camp	Spike	N 40° 45.053'	W 116° 40.812'	
Camp	Midas Spike	N 41° 8.285'	W 117° 2.762'	1.5 hrs. to ICP
Drop Point	DP - 9	N 40° 54.294'	W 116° 53.866'	
Drop Point	DP - 10	N 40° 56.812'	W 116° 51.090'	1 hr. to ICP
Drop Point	DP - 30	N 41° 3.884'	W 116° 25.442'	1.5 hrs. to ICP
Drop Point	DP - 40	N 40° 50.532'	W 116° 32.933'	
Helibase		N 40° 44.585'	W 116° 31.271'	
Helispot		N 40° 36.434'	W 116° 52.392'	
Helispot	Midas LZ	N 41° 12.346'	W 116° 46.749'	
Incident Command Post		N 40° 38.190'	W 116° 56.268'	
Repeater	CMD 8	N 40° 42.713'	W 116° 49.856'	
Repeater	CMD 9	N 41° 14.649'	W 116° 46.706'	
Repeater	CMD 10	N 40° 43.109'	W 116° 16.235'	
Water Source		N 41° 4.100'	W 116° 25.640'	
Water Source		N 40° 56.630'	W 116° 26.100'	



Completed Line	Camp	Repeater
Completed Dozer Line	Drop Point	Water Source
Completed Hand Line	Helibase	Water Source
Uncontrolled Fire Edge	Helibase	Division Break
	Helispot	
	Incident Command Post	
		Wildfire Daily Fire Perimeter

Roosters Comb - 218,380 Acres  
 Snowstorm - 60,874 Acres  
 Cornucopia - 1,559 Acres  
 4 Mile - 292 Acres

**Vicinity**  
 July 16, 2017  
 Perimeter as of 07/15/2017 @ 1600

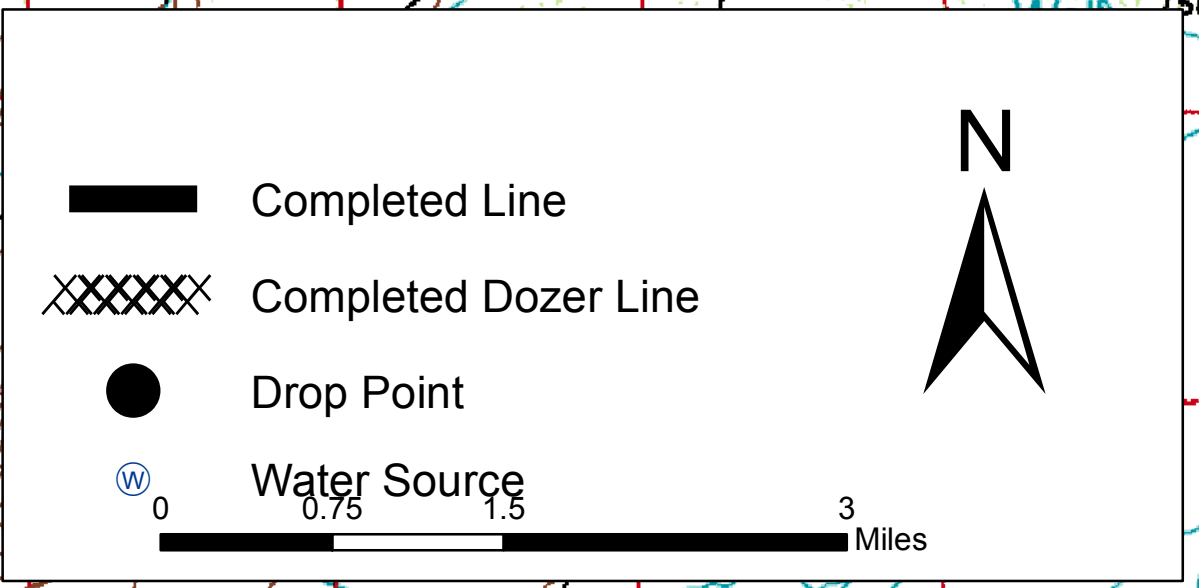


Roosters Comb Fire  
NV-NNS-010193

**Operations  
North**

218,380 Acres  
July 16, 2017

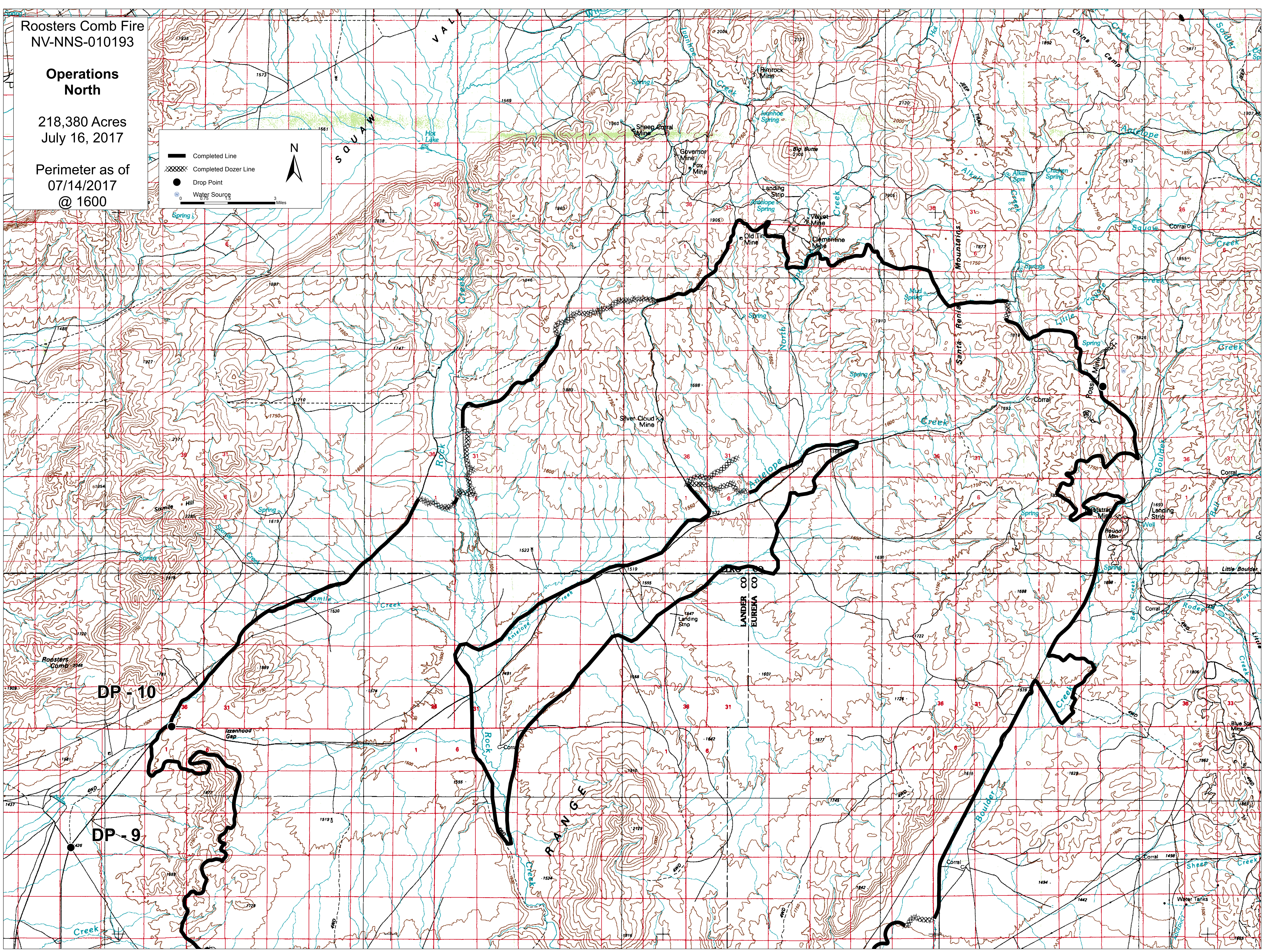
Perimeter as of  
07/14/2017  
@ 1600



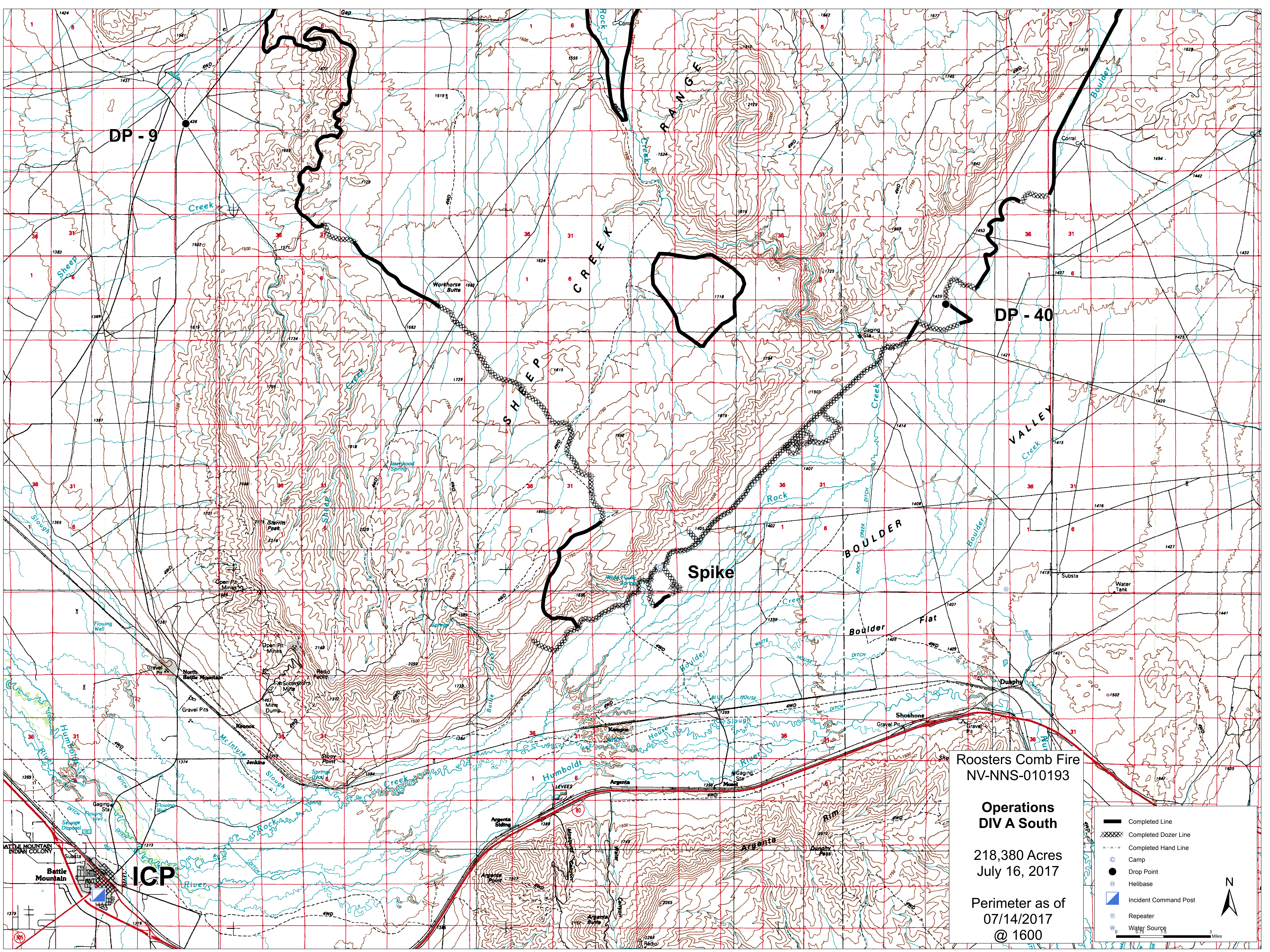
Legend:  
— Completed Line  
XXXXXX Completed Dozer Line  
● Drop Point  
⊙ Water Source

Scale: 0 to 3 Miles

North Arrow







DP - 9

DP - 40

Spike

Roosters Comb Fire  
NV-NNS-010193

Operations  
DIV A South

218,380 Acres  
July 16, 2017

Perimeter as of  
07/14/2017  
@ 1600

	Completed Line
	Completed Dozer Line
	Completed Hand Line
	Camp
	Drop Point
	Helibase
	Incident Command Post
	Repeater
	Water Source

0 1 2 Miles

Battle Mountain  
ICP



**DIV W** 4 Mile

**DIV G**

**Snowstorm**

**DIV J**

**DIV D**

**DIV M**

**CMD 9**

**Midas LZ**  
**BLM Guard Station**

**Midas Spike**

**Roosters Comb**

**Snowstorm Fire**  
NV-EKD-010220

**Operations**

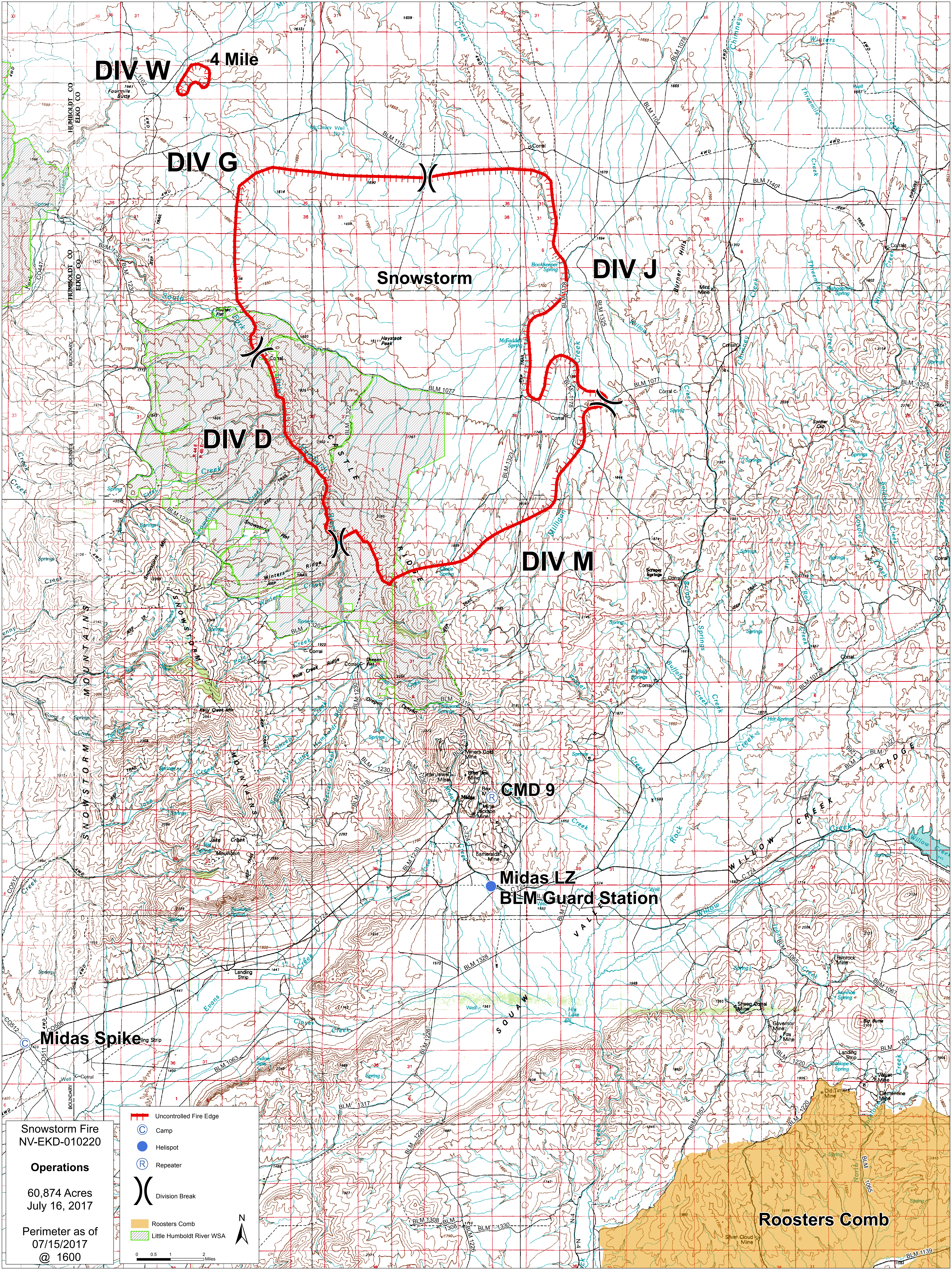
60,874 Acres  
July 16, 2017

Perimeter as of  
07/15/2017  
@ 1600

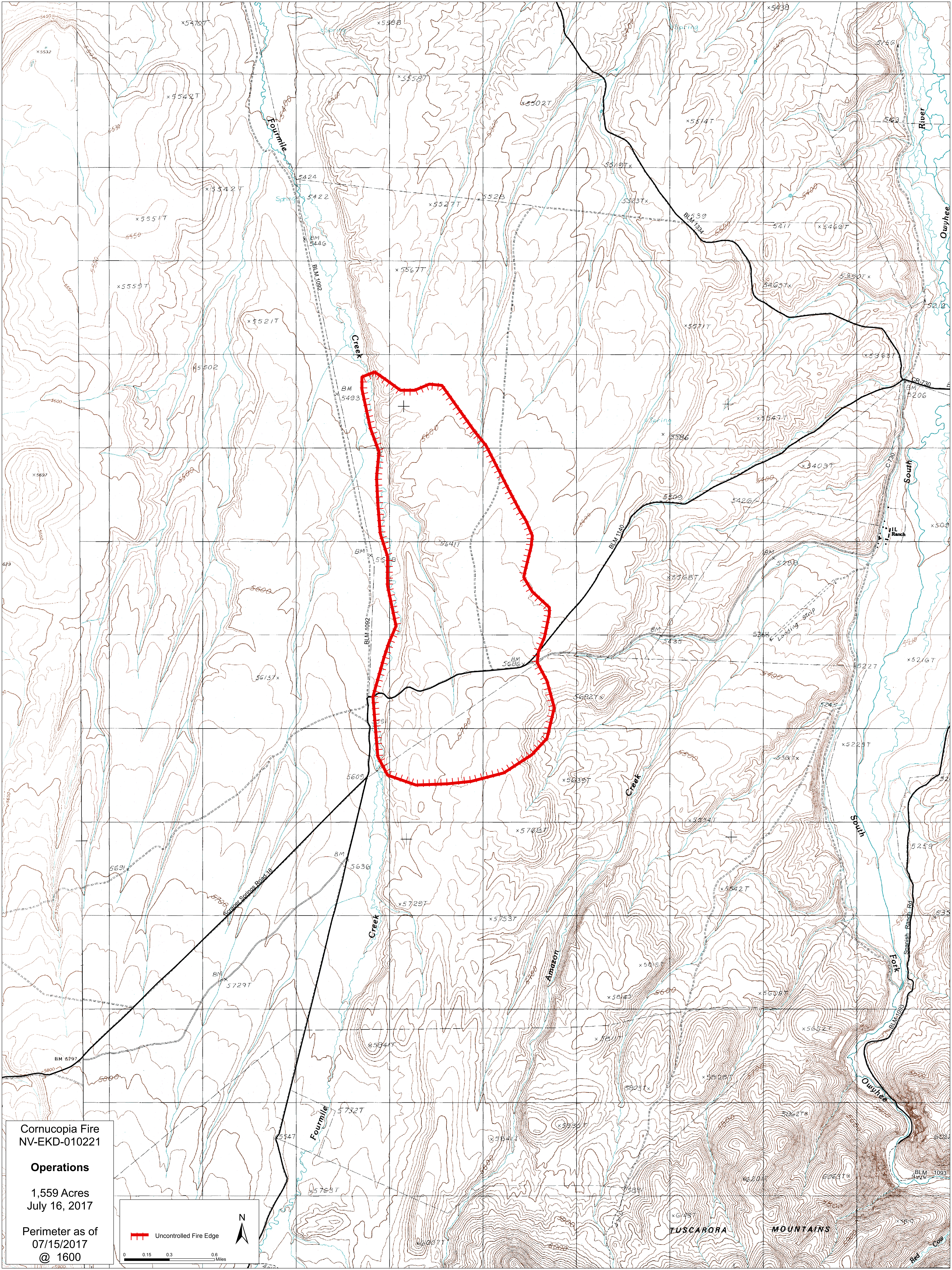
-  Uncontrolled Fire Edge
-  Camp
-  Helispot
-  Repeater
-  Division Break
-  Roosters Comb
-  Little Humboldt River WSA

0 0.5 1 2 Miles

N








Cornucopia Fire  
NV-EKD-010221

**Operations**

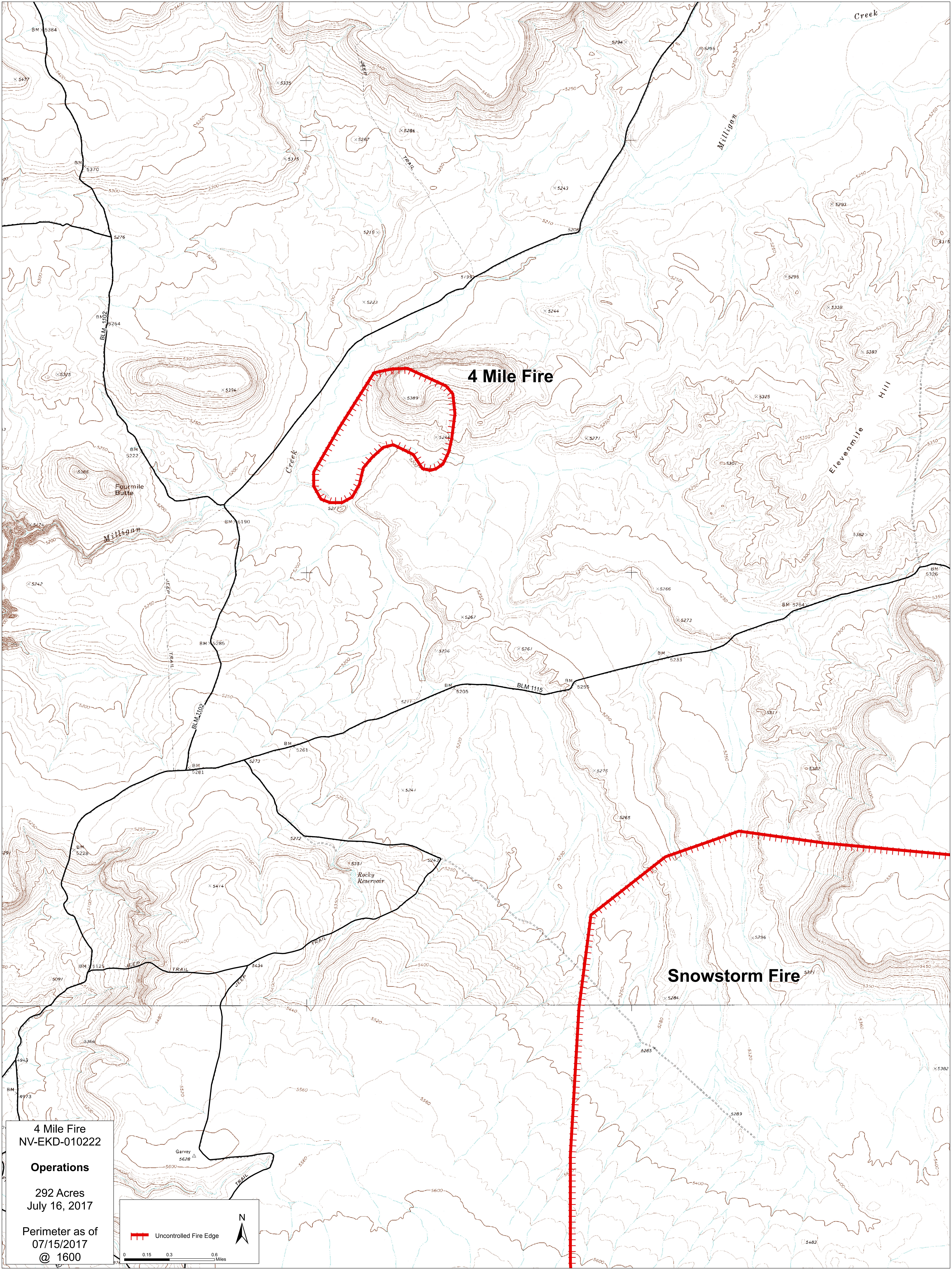
1,559 Acres  
July 16, 2017

Perimeter as of  
07/15/2017  
@ 1600



 Uncontrolled Fire Edge





**4 Mile Fire**

**Snowstorm Fire**

**4 Mile Fire**  
NV-EKD-010222

**Operations**

292 Acres  
July 16, 2017

Perimeter as of  
07/15/2017  
@ 1600

