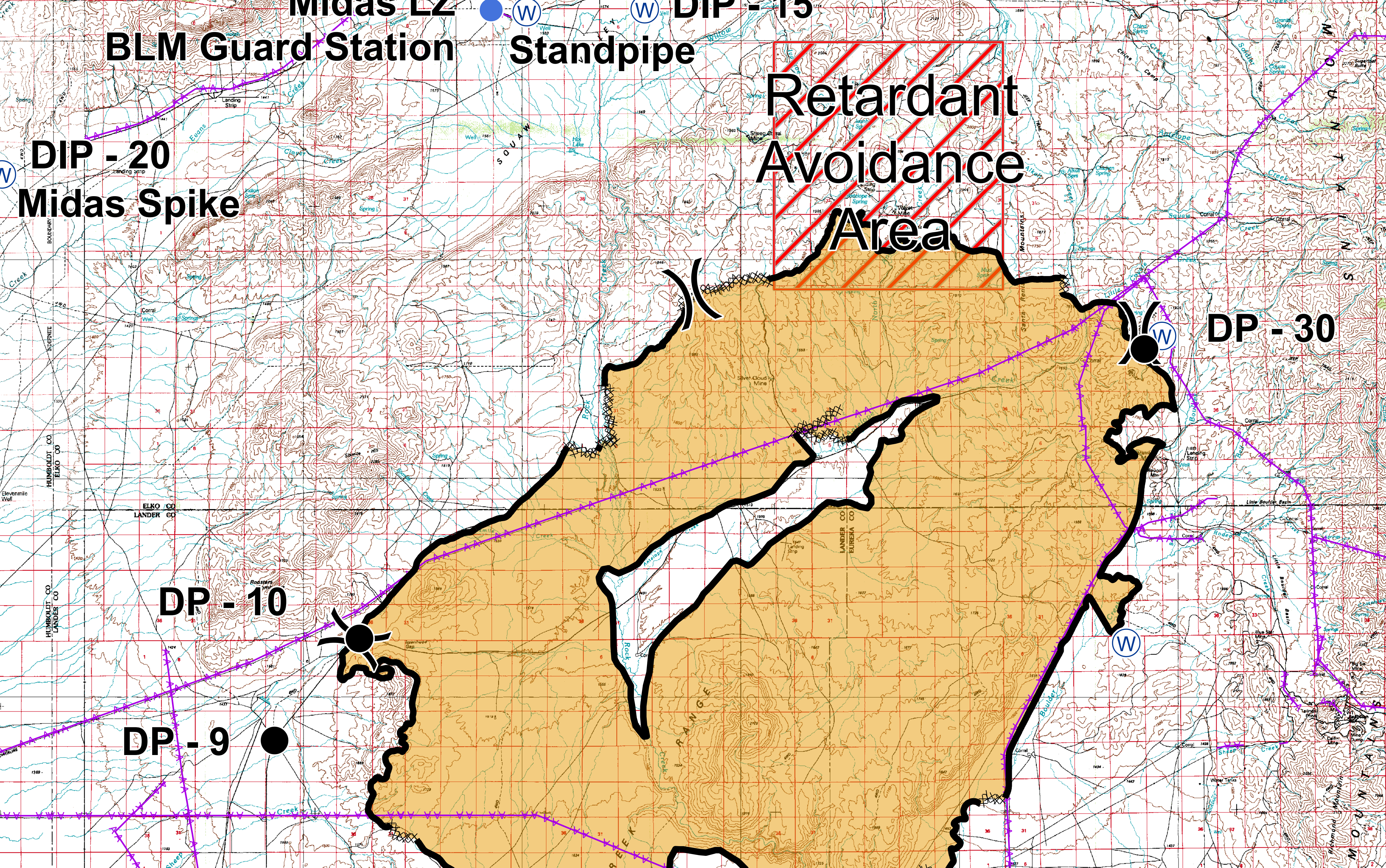
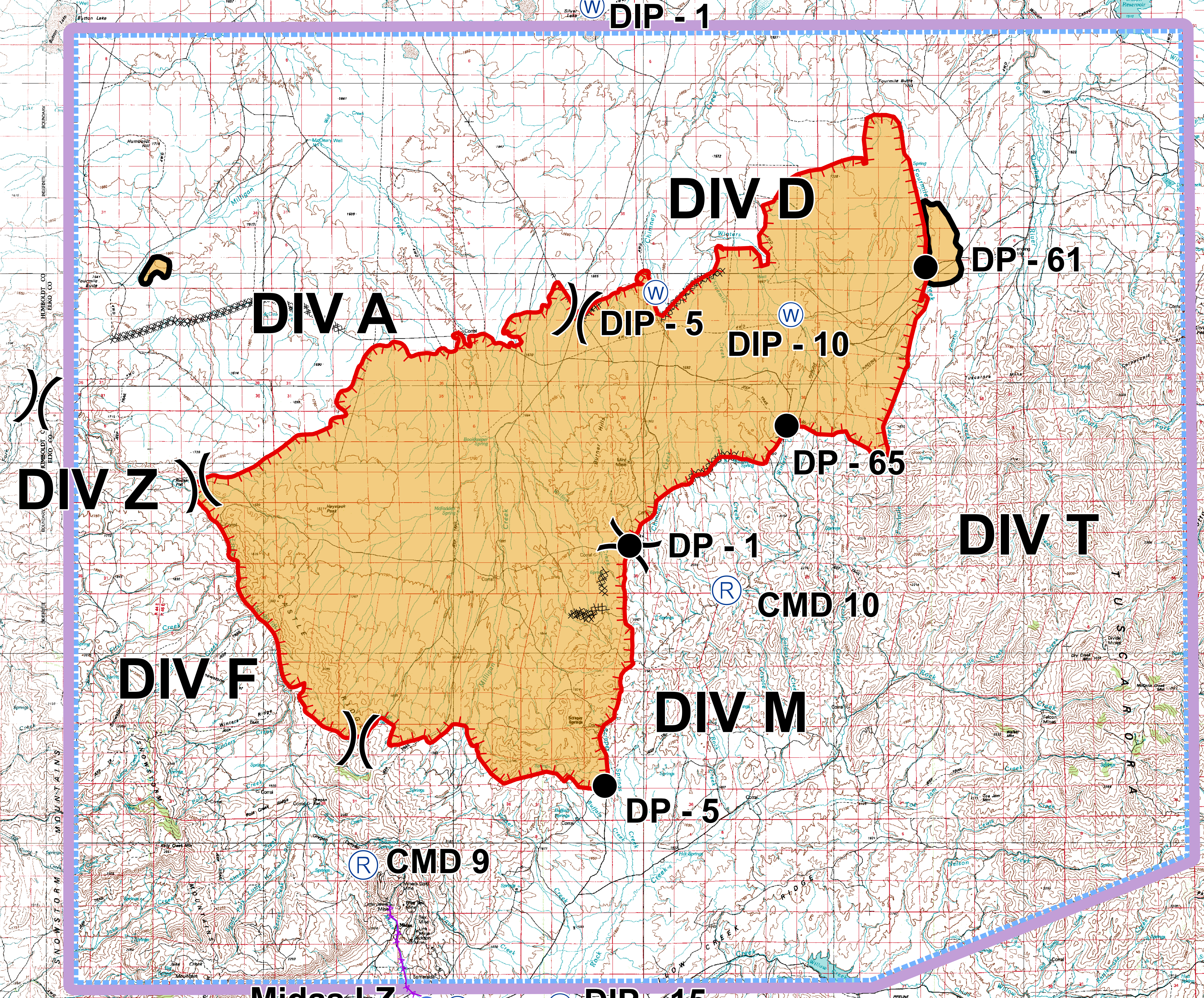
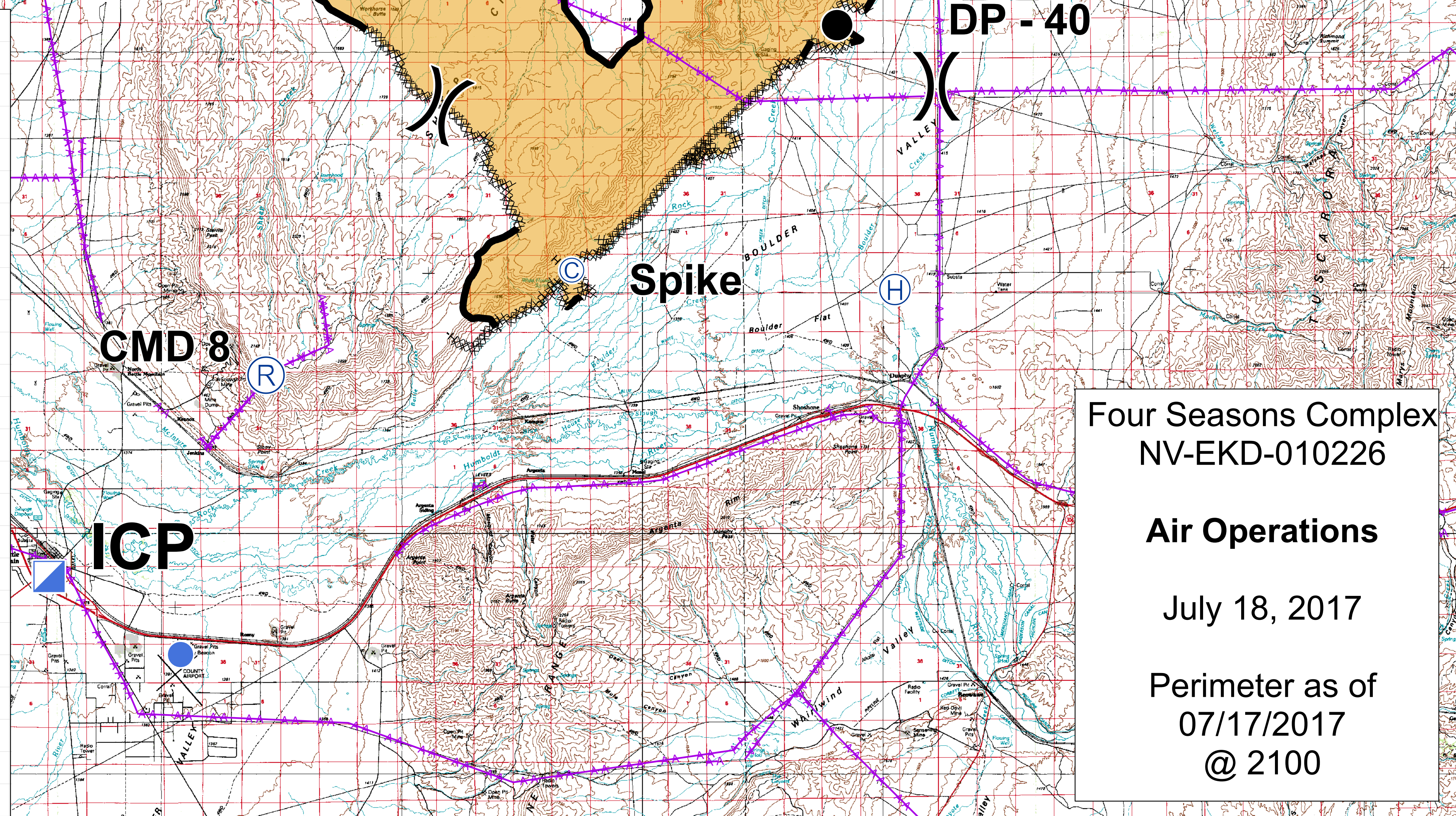


	Camp		Uncontrolled Fire Edge
	Drop Point		Completed Line
	Helispot		Completed Dozer Line
	Incident Command Post		Road as Completed Line
	Repeater		Completed Line
	Water Source		Completed Dozer Line
	Division Break		Completed Hand Line
			Aerial Hazard
			7_1977
			Wildfire Daily Fire Perimeter
			Wildfire Daily Fire Perimeter
			Retardant Avoidance Area



Point Feature	Name	Lat	Long
Camp	Spike	N 40° 45.053'	W 116° 40.812'
Camp	Midas Spike	N 41° 8.285'	W 117° 2.762'
Drop Point	DP - 1	N 41° 25.423'	W 116° 39.035'
Drop Point	DP - 5	N 41° 18.597'	W 116° 40.003'
Drop Point	DP - 9	N 40° 54.294'	W 116° 53.866'
Drop Point	DP - 10	N 40° 56.812'	W 116° 51.090'
Drop Point	DP - 30	N 41° 3.884'	W 116° 25.442'
Drop Point	DP - 40	N 40° 50.532'	W 116° 32.933'
Drop Point	DP - 61	N 41° 33.300'	W 116° 27.780'
Drop Point	DP - 65	N 41° 28.818'	W 116° 33.070'
Helibase		N 40° 44.585'	W 116° 31.271'
Helispot		N 40° 36.434'	W 116° 52.392'
Helispot	Midas LZ	N 41° 12.346'	W 116° 46.749'
Incident Command Post		N 40° 38.190'	W 116° 56.268'
Repeater	CMD 8	N 40° 42.713'	W 116° 49.856'
Repeater	CMD 9	N 41° 16.371'	W 116° 49.123'
Repeater	CMD 10	N 41° 24.147'	W 116° 35.369'
Water Source		N 41° 4.100'	W 116° 25.640'
Water Source		N 40° 56.630'	W 116° 26.100'
Water Source	Dip - 1	N 41° 8.289'	W 117° 2.762'
Water Source	Dip - 5	N 41° 32.63'	W 116° 38.0'
Water Source	Dip - 10	N 41° 31.976'	W 116° 32.890'
Water Source	Dip - 15	N 41° 12.32'	W 116° 41.72'
Water Source	Dip - 20	N 41° 40.78'	W 116° 40.37'



Four Seasons Complex
 NV-EKD-010226
 Air Operations
 July 18, 2017
 Perimeter as of
 07/17/2017
 @ 2100