

114°58'W

114°57'W

114°56'W

114°55'W

45°19'N

45°19'N

45°18'N

45°18'N

45°17'N

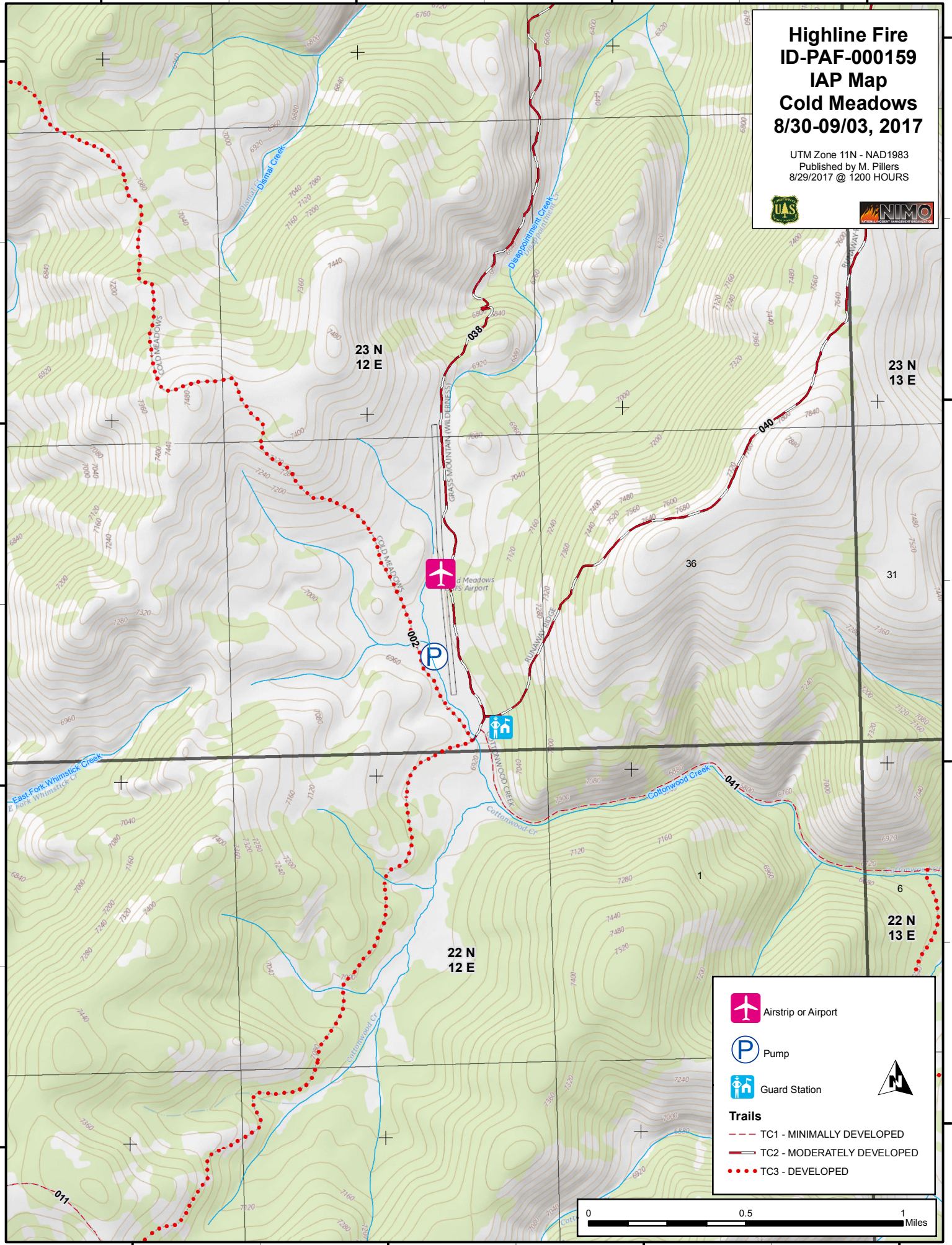
45°17'N

45°16'N

45°16'N

Highline Fire ID-PAF-000159 IAP Map Cold Meadows 8/30-09/03, 2017

UTM Zone 11N - NAD1983
Published by M. Pillers
8/29/2017 @ 1200 HOURS






23 N
12 E

23 N
13 E

22 N
12 E

22 N
13 E

 Airstrip or Airport
 Pump
 Guard Station

Trails

--- TC1 - MINIMALLY DEVELOPED

— TC2 - MODERATELY DEVELOPED

••• TC3 - DEVELOPED

