
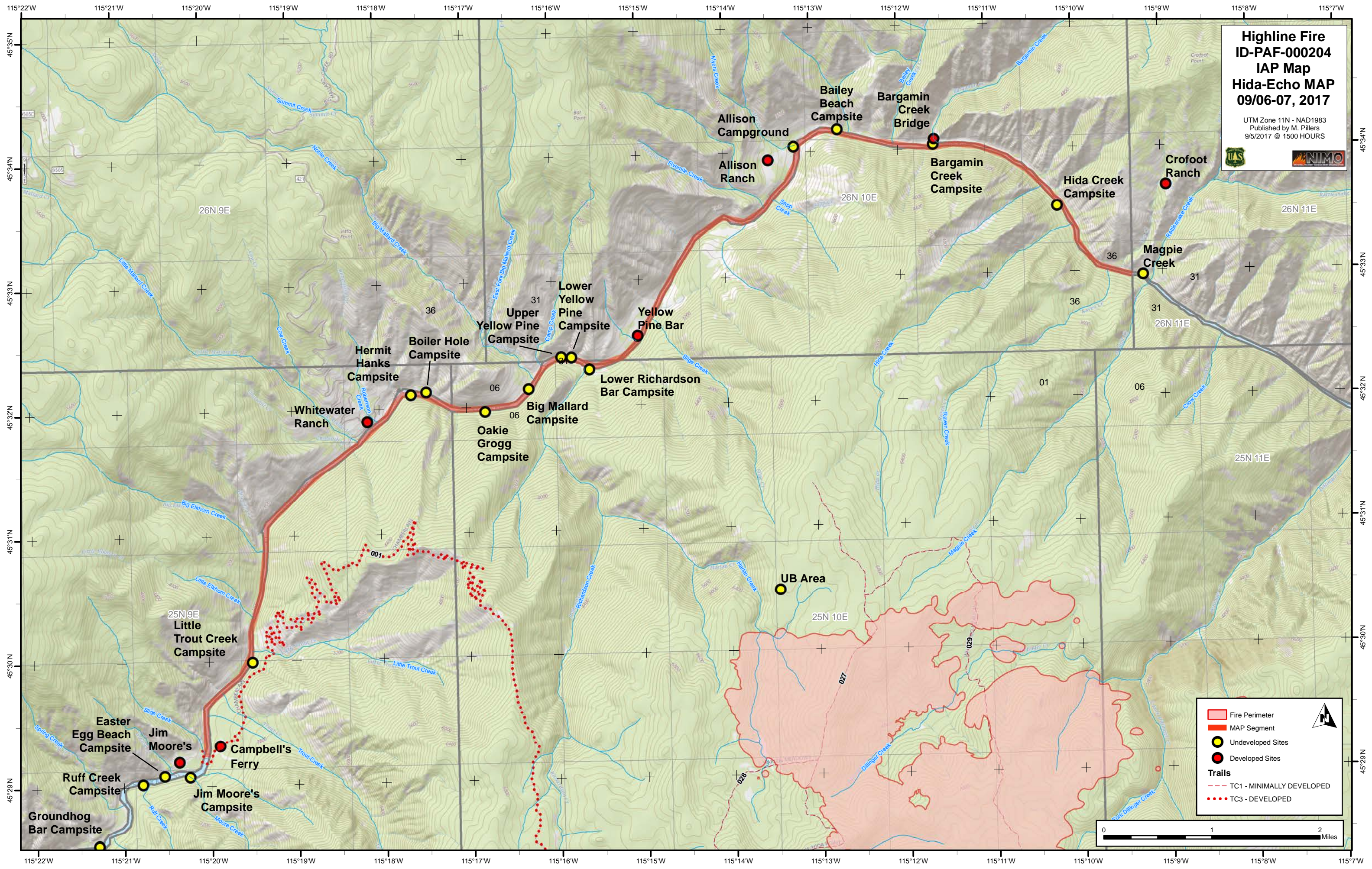








**Highline Fire**  
**ID-PAF-000204**  
**IAP Map**  
**Hida-Echo MAP**  
**09/06-07, 2017**

UTM Zone 11N - NAD1983  
 Published by M. Pillers  
 9/5/2017 @ 1500 HOURS

	Fire Perimeter
	MAP Segment
	Undeveloped Sites
	Developed Sites
<b>Trails</b>	
	TC1 - MINIMALLY DEVELOPED
	TC3 - DEVELOPED

