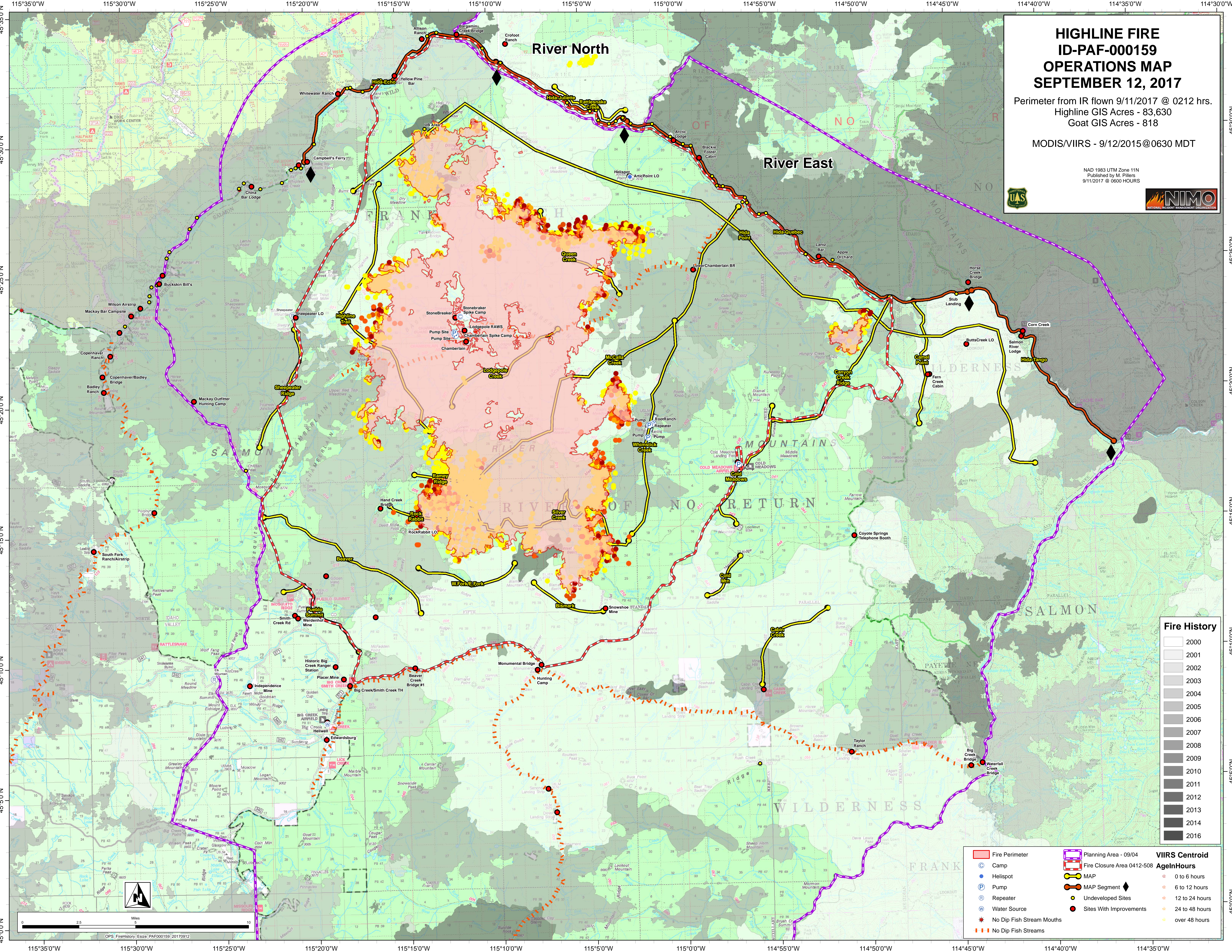


HIGHLINE FIRE ID-PAF-000159 OPERATIONS MAP SEPTEMBER 12, 2017


Perimeter from IR flown 9/11/2017 @ 0212 hrs.
Highline GIS Acres - 83,630
Goat GIS Acres - 818

MODIS/VIIRS - 9/12/2015@0630 MDT

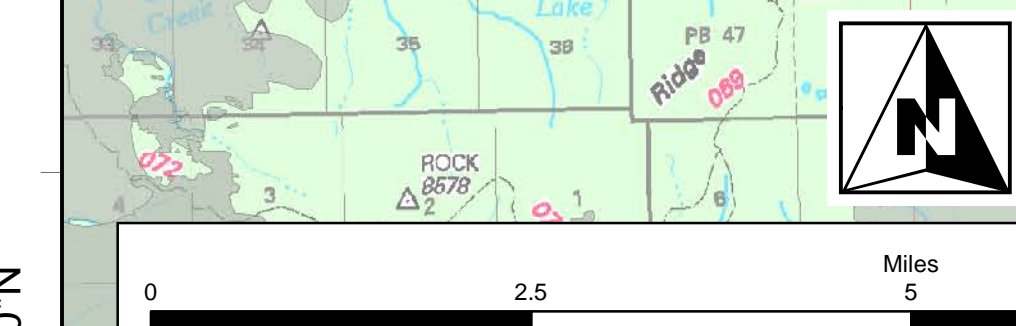
NAD 1983 UTM Zone 11N
Published by M. Pillers
9/11/2017 @ 0600 HOURS



Fire History



Fire Perimeter	Planning Area - 09/04	VIIRS Centroid AgelHours
Camp	Fire Closure Area 0412-508	
Helispot	MAP	0 to 6 hours
Pump	MAP Segment	6 to 12 hours
Repeater	Undeveloped Sites	12 to 24 hours
Water Source	Sites With Improvements	24 to 48 hours
No Dip Fish Stream Mouths	No Dip Fish Streams	over 48 hours



115°35'0"W 115°30'0"W 115°25'0"W 115°20'0"W 115°15'0"W 115°10'0"W 115°5'0"W 115°0'0"W 114°55'0"W 114°50'0"W 114°45'0"W 114°40'0"W 114°35'0"W 114°30'0"W

45°35'0"N 45°30'0"N 45°25'0"N 45°20'0"N 45°15'0"N 45°10'0"N 45°5'0"N 45°0'0"N

OPS_FireHistory_Esize_PAF000159_20170912