



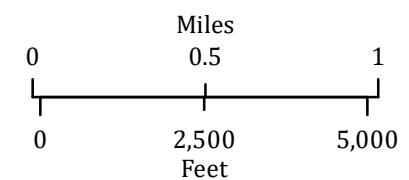


Source: Esri, DigitalGlobe, GeoEye, Earthstar Geographics, CNES/Airbus DS, USDA, USGS, AeroGRID, IGN, and the GIS User Community

**Highline**  
 ID-PAF-000159  
 Infrared  
 Interpretation

Imagery Date:  
 08/04/2017 0244 MDT

-  Isolated Heat Sources
-  Heat Perimeter
-  Intense Heat
-  Scattered Heat



Datum: North American 1983



IRIN: Billy Harris  
 Map produced:  
 08/04/2017 0350 PDT  
 Interpreted size: 1,915 acres

