



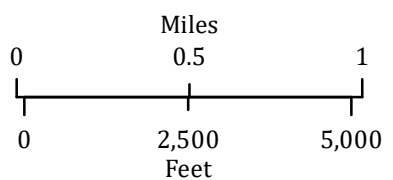


Highline
 ID-PAF-000159
 Infrared
 Interpretation

Imagery Date:
 08/04/2017 0244 MDT

-  Isolated Heat Sources
-  Heat Perimeter
-  Intense Heat
-  Scattered Heat



Datum: North American 1983



IRIN: Billy Harris
 Map produced:
 08/04/2017 0349 PDT
 Interpreted size: 1,915 acres



Copyright © 2013 National Geographic Society, i-cubed