



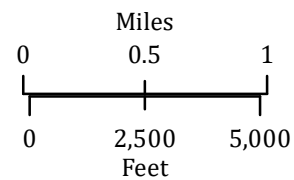


**Highline**  
 ID-PAF-000159  
 Infrared  
 Interpretation

Imagery Date:  
 08/06/2017 0134 MDT

-  Isolated Heat Sources
-  Heat Perimeter
-  Intense Heat
-  Scattered Heat



Datum: North American 1983



IRIN: Billy Harris  
 Map produced:  
 08/06/2017 0313 PDT  
 Interpreted size: 2,796 acres



Copyright © 2013 National Geographic Society, i-cubed