





115°19'W 115°17'W 115°15'W 115°13'W 115°11'W 115°9'W 115°7'W 115°5'W 115°3'W 115°1'W 114°59'W 114°57'W 114°55'W 114°53'W 114°51'W 114°49'W 114°47'W

Highline and Goat Fire (ID-PAF-000159)  
Infrared Map Date:8/31/2017  
IR Imagery: 08/31/2017 0057 MDT  
IR interpreted acres = 41,772 acres  
IRIN Ken Marchand


Highline fire  
41,536 acres

Goat fire  
236 acres

**Legend**

-  HeatPerimeter
-  IntenseHeat
-  IsolatedHeat
-  ScatteredHeat

0 0.75 1.5 3 4.5 6 Miles



45°30'N  
45°28'30"N  
45°27'N  
45°25'30"N  
45°24'N  
45°22'30"N  
45°21'N  
45°19'30"N  
45°18'N

45°30'N  
45°28'30"N  
45°27'N  
45°25'30"N  
45°24'N  
45°22'30"N  
45°21'N  
45°19'30"N  
45°18'N

115°19'W 115°17'W 115°15'W 115°13'W 115°11'W 115°9'W 115°7'W 115°5'W 115°3'W 115°1'W 114°59'W 114°57'W 114°55'W 114°53'W 114°51'W 114°49'W 114°47'W