

115°19'W 115°17'W 115°15'W 115°13'W 115°11'W 115°9'W 115°7'W 115°5'W 115°3'W 115°1'W 114°59'W 114°57'W 114°55'W 114°53'W 114°51'W 114°49'W 114°47'W

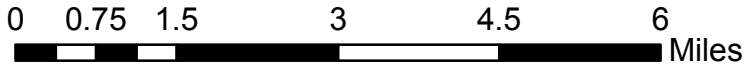


Highline and Goat Fire (ID-PAF-000159)
Infrared Map Date: 9/02/2017
IR Imagery: 09/01/2017 2121 MDT
IR interpreted acres = 46,000 acres
IRIN Ken Marchand

Highline fire
45,595 acres

Goat fire
405 acres

Legend

- HeatPerimeter
- IntenseHeat
- ScatteredHeat

45°30'N
45°28'30"N
45°27'N
45°25'30"N
45°24'N
45°22'30"N
45°21'N
45°19'30"N
45°18'N
45°16'30"N

45°30'N
45°28'30"N
45°27'N
45°25'30"N
45°24'N
45°22'30"N
45°21'N
45°19'30"N
45°18'N
45°16'30"N

115°20'W 115°18'W 115°16'W 115°14'W 115°12'W 115°10'W 115°8'W 115°6'W 115°4'W 115°2'W 115°0'W 114°58'W 114°56'W 114°54'W 114°52'W 114°50'W 114°48'W