

115°22'W 115°20'W 115°18'W 115°16'W 115°14'W 115°12'W 115°10'W 115°8'W 115°6'W 115°4'W 115°2'W 115°0'W 114°58'W 114°56'W 114°54'W 114°52'W 114°50'W 114°48'W 114°46'W 114°44'W 114°42'W 114°40'W 114°38'W

45°30'N  
45°28'30"N  
45°27'N  
45°25'30"N  
45°24'N  
45°22'30"N  
45°21'N  
45°19'30"N  
45°18'N  
45°16'30"N  
45°15'N  
45°13'30"N  
45°12'N

45°30'N  
45°28'30"N  
45°27'N  
45°25'30"N  
45°24'N  
45°22'30"N  
45°21'N  
45°19'30"N  
45°18'N  
45°16'30"N  
45°15'N  
45°13'30"N  
45°12'N




Highline and Goat Fire (ID-PAF-000159)  
Infrared Map Date: 9/05/2017  
IR Imagery: 09/04/2017 2214 PDT  
IR interpreted acres = 68,464 acres


Highline fire  
67,942 acres

Goat fire  
520 acres


Root Ranch  
Landing Strip

**Legend**


-  IntenseHeat
-  Heat Perimeter
-  Scattered\_Heat



IRIN Ken Marchand



0 1 2 4 6 8 Miles



N

115°21'W 115°19'W 115°17'W 115°15'W 115°13'W 115°11'W 115°9'W 115°7'W 115°5'W 115°3'W 115°1'W 114°59'W 114°57'W 114°55'W 114°53'W 114°51'W 114°49'W 114°47'W 114°45'W 114°43'W 114°41'W 114°39'W