

115°22'W 115°20'W 115°18'W 115°16'W 115°14'W 115°12'W 115°10'W 115°8'W 115°6'W 115°4'W 115°2'W 115°0'W 114°58'W 114°56'W 114°54'W 114°52'W 114°50'W 114°48'W 114°46'W 114°44'W 114°42'W 114°40'W 114°38'W

45°30'N
45°28'30"N
45°27'N
45°25'30"N
45°24'N
45°22'30"N
45°21'N
45°19'30"N
45°18'N
45°16'30"N
45°15'N
45°13'30"N

45°30'N
45°28'30"N
45°27'N
45°25'30"N
45°24'N
45°22'30"N
45°21'N
45°19'30"N
45°18'N
45°16'30"N
45°15'N
45°13'30"N
45°12'N

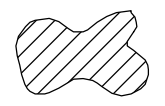



Highline and Goat Fire (ID-PAF-000159)
Infrared Map Date: 9/09/2017
IR Imagery: 09/08/2017 2054 PDT
IR interpreted acres = 81650 acres

Highline fire
80,863 acres


Goat fire
788 acres

Root Ranch
Landing Strip

Legend

-  obscured by clouds
-  IsolatedHeat
-  Heat Perimeter
-  IntenseHeat

0 1 2 4 6 8 Miles




IRIN Ken Marchand

115°21'W 115°19'W 115°17'W 115°15'W 115°13'W 115°11'W 115°9'W 115°7'W 115°5'W 115°3'W 115°1'W 114°59'W 114°57'W 114°55'W 114°53'W 114°51'W 114°49'W 114°47'W 114°45'W 114°43'W 114°41'W 114°39'W