





Highline and Goat Fire (ID-PAF-000159)  
 Infrared Map Date: 9/11/2017  
 IR Imagery: 09/11/2017 0212 PDT  
 IR interpreted acres = 84,448 acres

Highline fire  
 83,630 acres

Goat fire 818 acres

Root Ranch  
 Landing Strip

### Legend

-  IsolatedHeat
-  Heat Perimeter
-  IntenseHeat
-  Scattered\_Heat

0 1 2 4 6 8 Miles

N



IRIN Ken Marchand