

115°25'W

115°24'W

**Honeymoon Fire**  
 ID-SCF-017232  
 Heat Acres: 218  
 Infrared Interpretation  
 Imagery Date:  
 2017/08/30 2104 Hrs



1:7,000



44°34'N

44°34'N






44°34'N

44°34'N

IRIN: Kyle Felker  
 Map produced:  
 8/29/2017 2202 hrs



-  Heat Perimeter
-  Intense Heat Areas
-  Isolated Heat Sources

NAD 1983 UTM Zone 10N

Copyright:© 2013 National Geographic Society, i-cubed

115°25'W

115°24'W