

115°26'W

115°25'W

115°24'W

115°23'W

115°22'W

44°35'N

44°35'N

44°34'N

44°34'N

44°33'N

44°33'N

Honeymoon Fire
 ID-SCF-017232
 Heat Acres: 1,544
 Infrared Interpretation
 Imagery Date:
 2017/09/08 0235 Hrs







Creek

Sulphur Creek

Honeymoon Creek

Half Moon Creek

-  Scattered Heat Areas
 -  Heat Perimeter
 -  Intense Heat Areas
 -  Isolated Heat Sources
- NAD 1983 UTM Zone 11N

0 700 1,400 2,800

IRIN: Kyle Felker
 Map produced:
 9/8/2017 0322 hrs

Source: Esri, DigitalGlobe, GeoEye, Earthstar Geographics, CNR AeroGIR, Swire, GeoEye, IGN, Aerogrid, GEBCO, DeLorme, TomTom, MapmyIndia, © OpenStreetMap contributors, and the GIS user community

115°26'W

115°25'W

115°24'W

115°23'W

115°22'W