

114°42'W

114°41'W

44°36'N

44°36'N





44°35'N

44°35'N

114°42'W

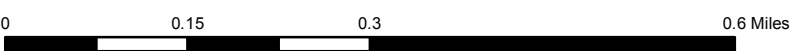
114°41'W

Source: Esri, DigitalGlobe, GeoEye, Earthstar Geographics, CNES/Airbus DS, USDA, USGS, AEX, Getmapping, Aerogrid, IGN, IGP, swisstopo, and the GIS User Community

-  Heat Perimeter
 -  Intense Heat Areas
 -  Scattered Heat Areas
 -  Isolated Heat Sources
- NAD 1983 UTM Zone 12N



lbex
ID-SCF-017139
Infrared Heat Sources
1:10,000



IR Interpreter: Brian Monroe
 IR interpreted acres: 343
 Date: 07/27/2017
 Time received the Image: 2155 hrs