

114°42'W

114°41'W

44°36'N

44°36'N





44°35'N

44°35'N

114°42'W

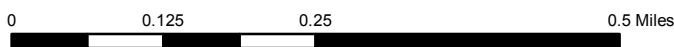
114°41'W

Source: Esri, DigitalGlobe, GeoEye, Earthstar Geographics, CNES/Airbus DS, USDA, USGS, AEX, Getmapping, Aerogrid, IGN, IGP, swisstopo, and the GIS User Community

-  Heat Perimeter
  -  Intense Heat Areas
  -  Scattered Heat Areas
  -  Isolated Heat Sources
- NAD 1983 UTM Zone 12N



**lbex**  
**ID-SCF-017139**  
**Infrared Heat Sources**  
**1:10,000**



IR Interpreter: Brian Monroe  
 IR interpreted acres: 346  
 Date:07/30/2017  
 Time received the Image: 2244 hrs