





Ibex Fire
Heat Acres: 16,738
ID-SCF-017139
Infrared Interpretation
Imagery Date:
2017/09/08 0226 Hrs



 Heat Perimeter
 Intense Heat Areas
 Scattered Heat Areas
 Isolated Heat Sources
NAD 1983 UTM Zone 11N



Source: Esri, DigitalGlobe, GeoEye, Earthstar Geographics, CNES/Airbus DS, USDA, USGS, AeroGRID, IGN, and the GIS User Community

IRIN: K Felker
Map produced:
9/8/2017 0438 hrs