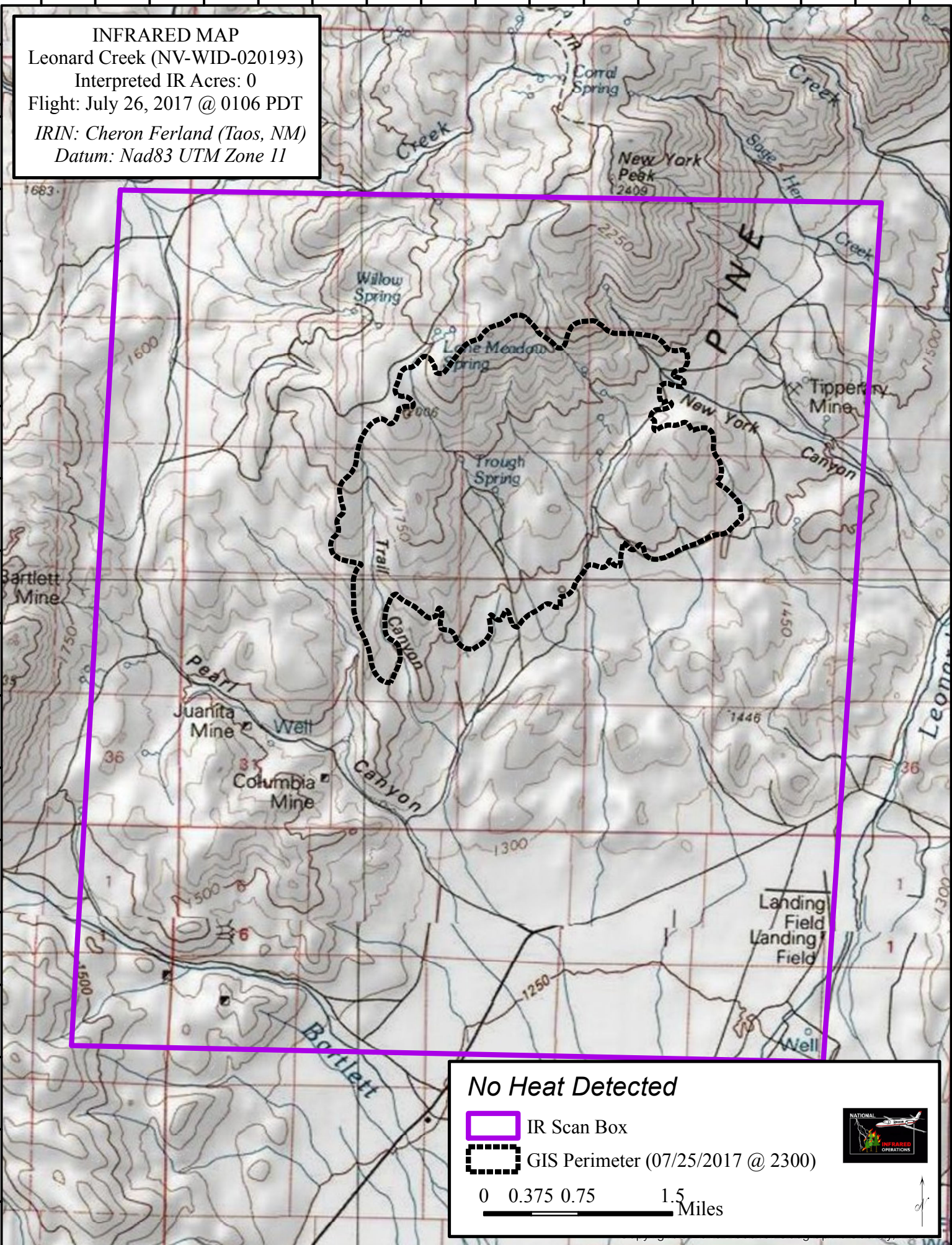




118°51'0"W 118°50'0"W 118°49'0"W 118°48'0"W 118°47'0"W 118°46'0"W 118°45'0"W 118°44'0"W 118°43'0"W



**INFRARED MAP**  
Leonard Creek (NV-WID-020193)  
Interpreted IR Acres: 0  
Flight: July 26, 2017 @ 0106 PDT  
IRIN: Cheron Ferland (Taos, NM)  
Datum: Nad83 UTM Zone 11



**No Heat Detected**

-  IR Scan Box
-  GIS Perimeter (07/25/2017 @ 2300)

0 0.375 0.75 1.5 Miles

41°36'0"N 41°35'30"N 41°35'0"N 41°34'30"N 41°34'0"N 41°33'30"N 41°33'0"N 41°32'30"N 41°32'0"N 41°31'30"N 41°31'0"N 41°30'30"N 41°30'0"N 41°29'30"N 41°29'0"N 41°28'30"N 41°28'0"N

41°36'0"N 41°35'30"N 41°35'0"N 41°34'30"N 41°34'0"N 41°33'30"N 41°33'0"N 41°32'30"N 41°32'0"N 41°31'30"N 41°31'0"N 41°30'30"N 41°30'0"N 41°29'30"N 41°29'0"N 41°28'30"N 41°28'0"N

118°51'0"W 118°50'0"W 118°49'0"W 118°48'0"W 118°47'0"W 118°46'0"W 118°45'0"W 118°44'0"W 118°43'0"W