



















IAP MAP

CA-NOD-030366

July 15, 2017 NIGHT

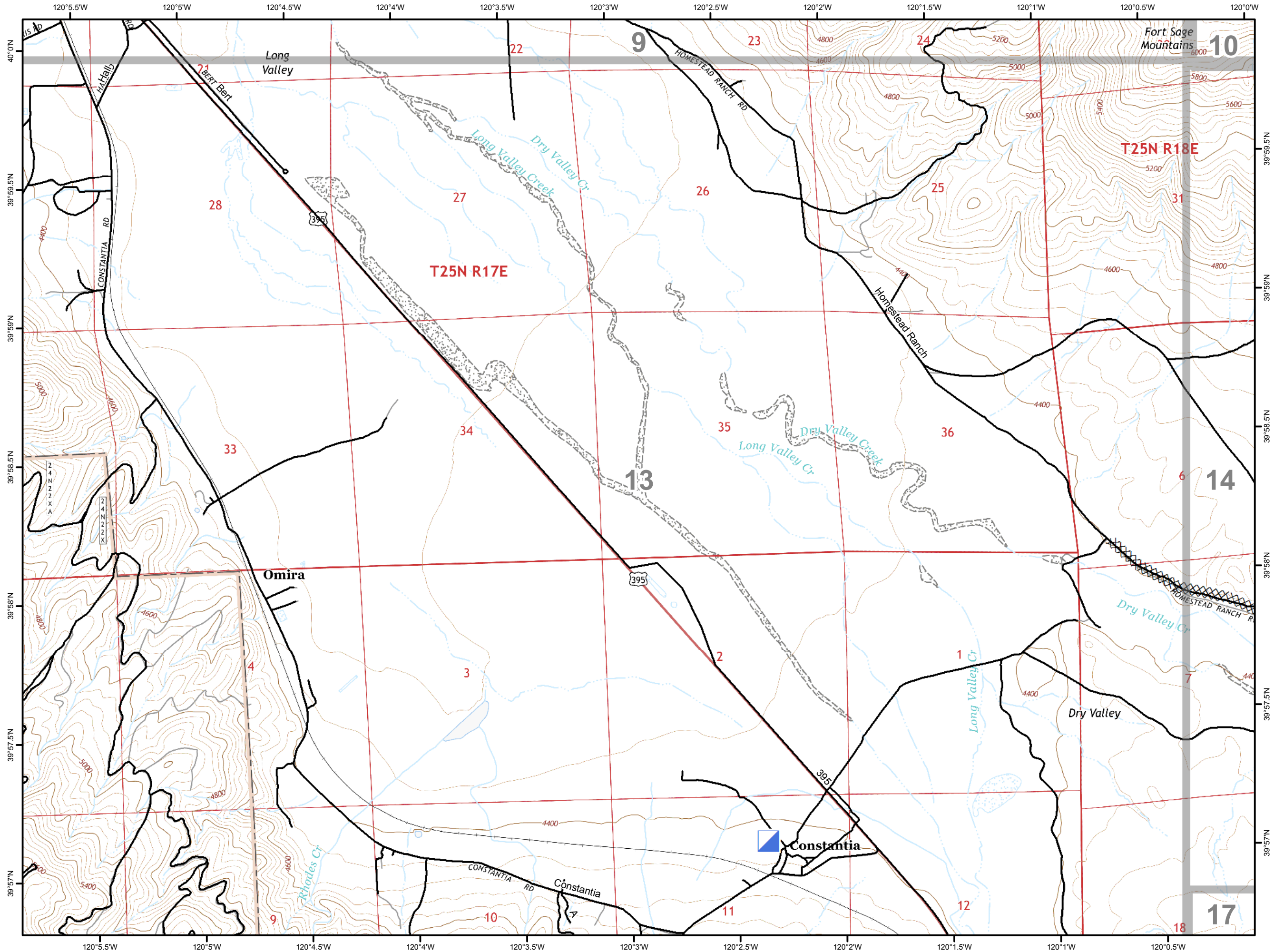
Tile 13

Legend

-  No Dozers
-  Structures
-  Pipeline Hazards
-  Pipeline Hazards
-  Transmission Lines
-  Ortiz Camp
-  Map Tiles
-  Division
-  Drop Point
-  Incident Command Post
-  Repeater
-  Completed Dozer Line
-  Completed Line
-  Hand Line
-  Uncontrolled Fire Edge
-  Unknown
-  Roads
-  Roads_Washoe



0 0.25 0.5 Miles



IAP MAP

CA-NOD-030366

July 15, 2017 NIGHT

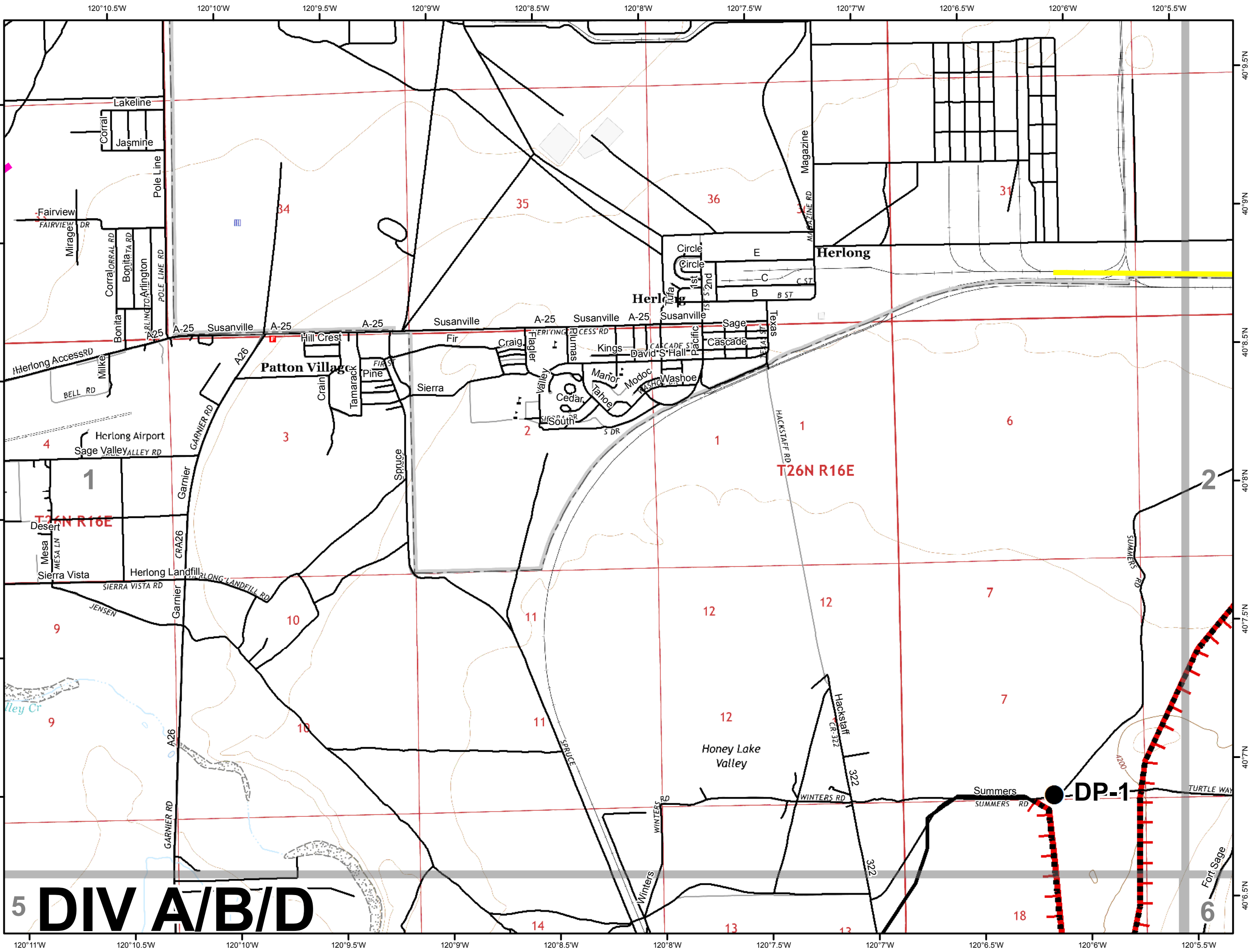
Tile 1

Legend

- No Dozers
- Structures
- Pipeline Hazards
- Pipeline Hazards
- Transmission Lines
- Ortiz Camp
- Map Tiles
- Division
- Drop Point
- Incident Command Post
- Repeater
- Completed Dozer Line
- Completed Line
- Hand Line
- Uncontrolled Fire Edge
- Unknown
- Roads
- Roads_Washoe



0 0.25 0.5 Miles



5 DIV A/B/D

IAP MAP

CA-NOD-030366

July 15, 2017 NIGHT

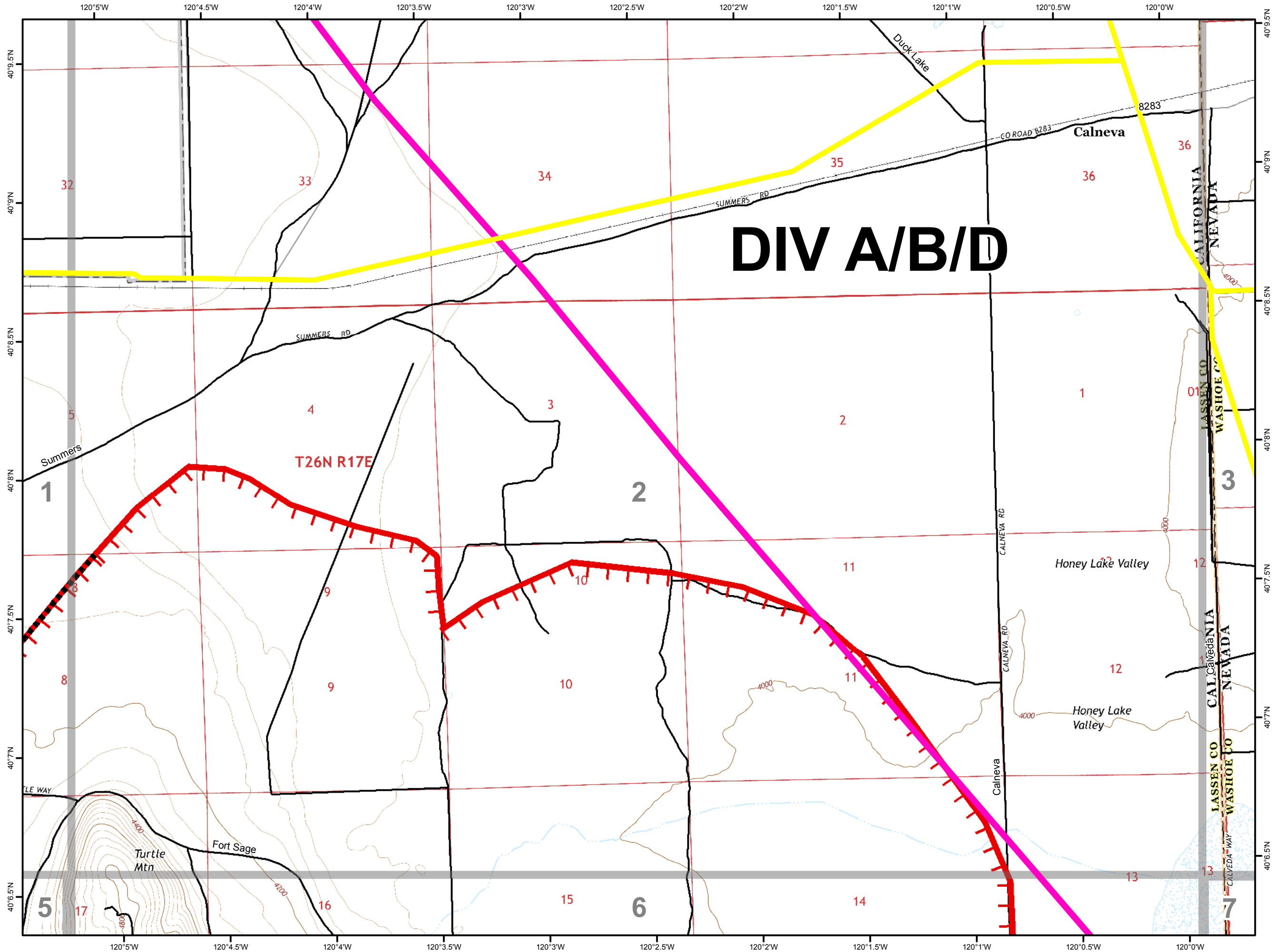
Tile 2

Legend

- No Dozers
- Structures
- Pipeline Hazards
- Pipeline Hazards
- Transmission Lines
- Ortiz Camp
- Map Tiles
- Division
- Drop Point
- Incident Command Post
- Repeater
- Completed Dozer Line
- Completed Line
- Hand Line
- Uncontrolled Fire Edge
- Unknown
- Roads
- Roads_Washoe



0 0.25 0.5 Miles





















IAP MAP

CA-NOD-030366

July 15, 2017 NIGHT

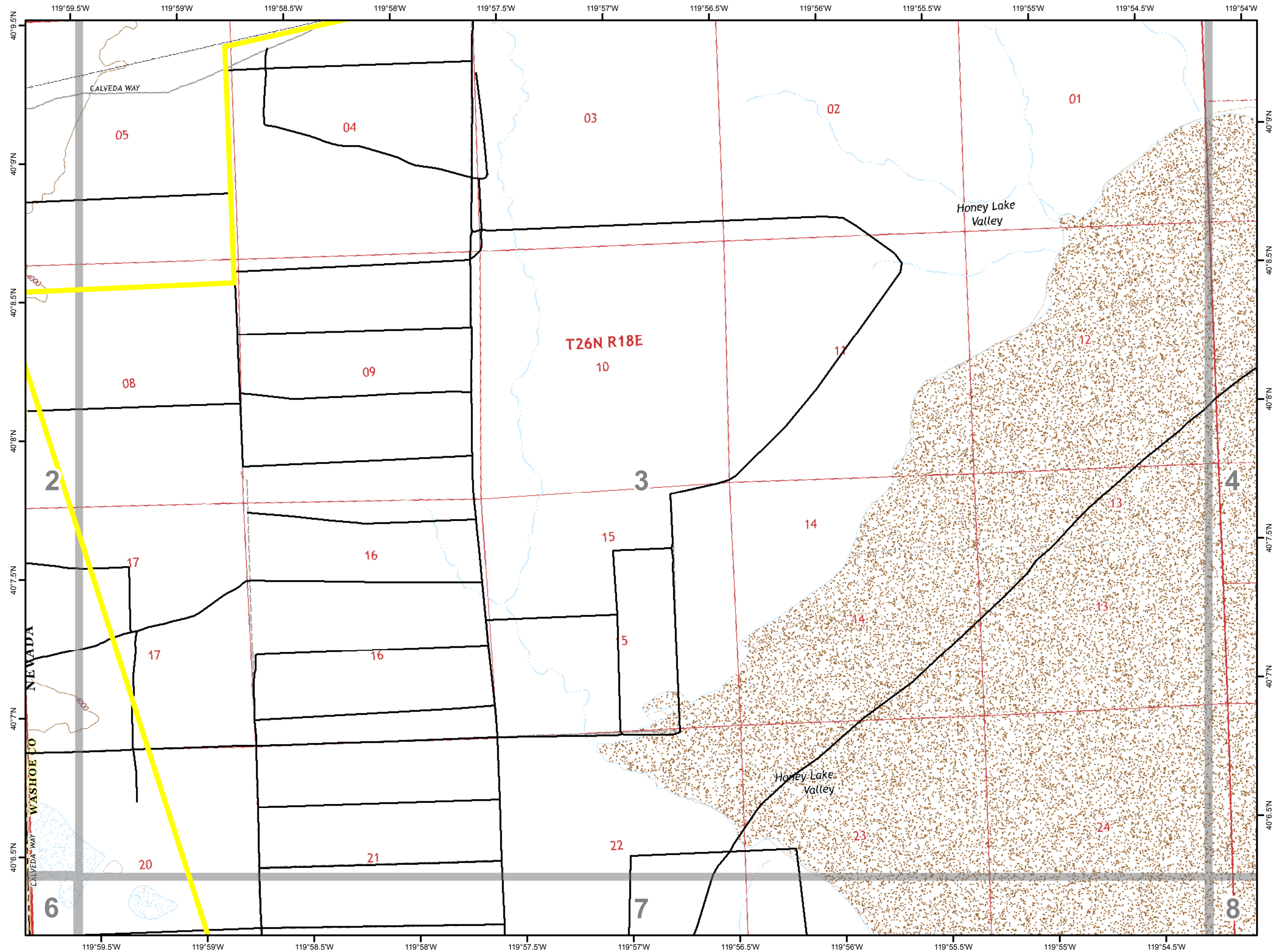
Tile 3

Legend

-  No Dozers
-  Structures
-  Pipeline Hazards
-  Pipeline Hazards
-  Transmission Lines
-  Ortiz Camp
-  Map Tiles
-  Division
-  Drop Point
-  Incident Command Post
-  Repeater
-  Completed Dozer Line
-  Completed Line
-  Hand Line
-  Uncontrolled Fire Edge
-  Unknown
-  Roads
-  Roads_Washoe



0 0.25 0.5 Miles


















IAP MAP

CA-NOD-030366

July 15, 2017 NIGHT

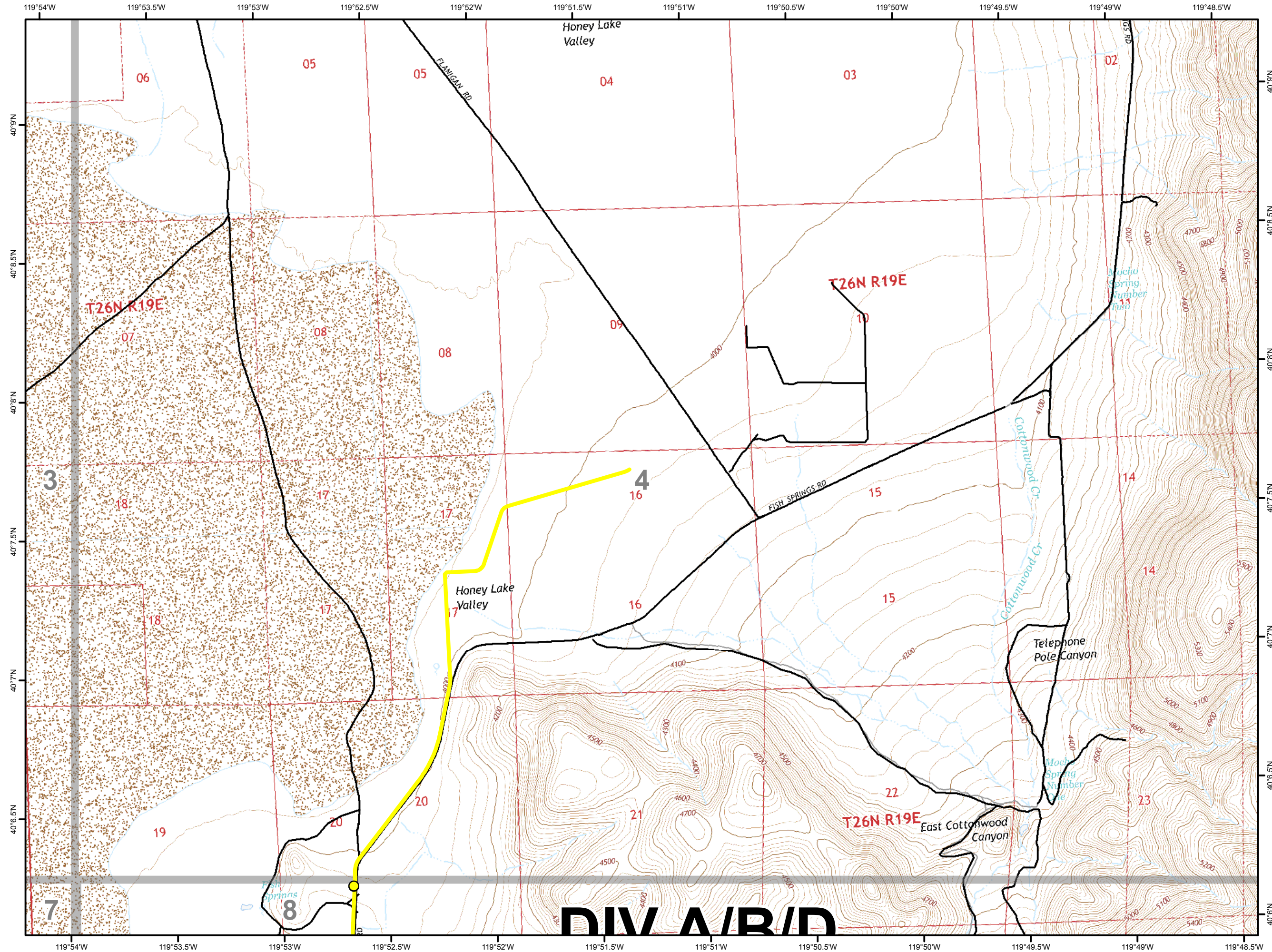
Tile 4

Legend

-  No Dozers
-  Structures
-  Pipeline Hazards
-  Pipeline Hazards
-  Transmission Lines
-  Ortiz Camp
-  Map Tiles
-  Division
-  Drop Point
-  Incident Command Post
-  Repeater
-  Completed Dozer Line
-  Completed Line
-  Hand Line
-  Uncontrolled Fire Edge
-  Unknown
-  Roads
-  Roads_Washoe



0 0.25 0.5 Miles



DIV A/B/D

IAP MAP

CA-NOD-030366

July 15, 2017 NIGHT

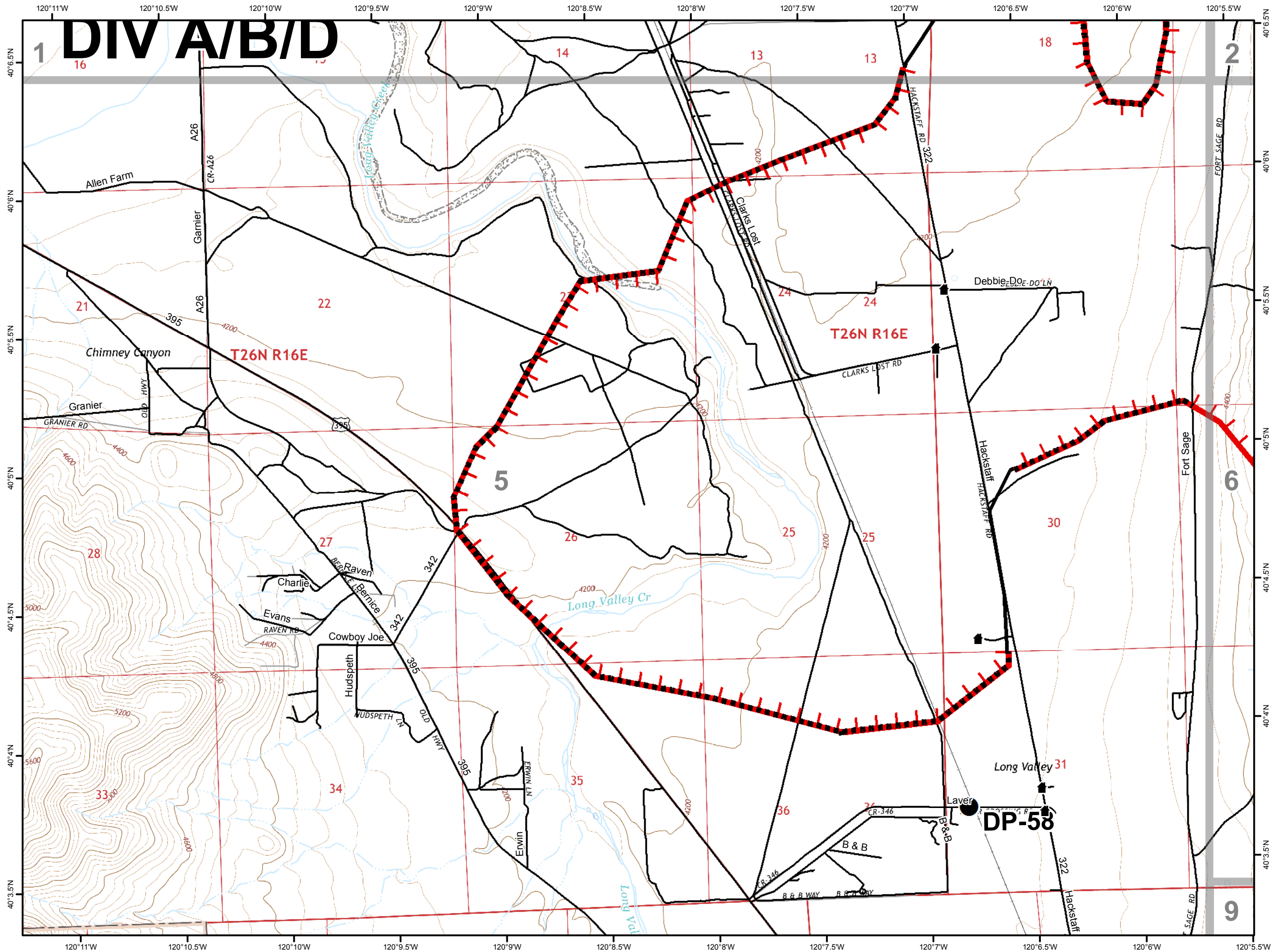
Tile 5

Legend

- No Dozers
- Structures
- Pipeline Hazards
- Pipeline Hazards
- Transmission Lines
- Ortiz Camp
- Map Tiles
- Division
- Drop Point
- Incident Command Post
- Repeater
- Completed Dozer Line
- Completed Line
- Hand Line
- Uncontrolled Fire Edge
- Unknown
- Roads
- Roads_Washoe



0 0.25 0.5 Miles





















IAP MAP

CA-NOD-030366

July 15, 2017 NIGHT

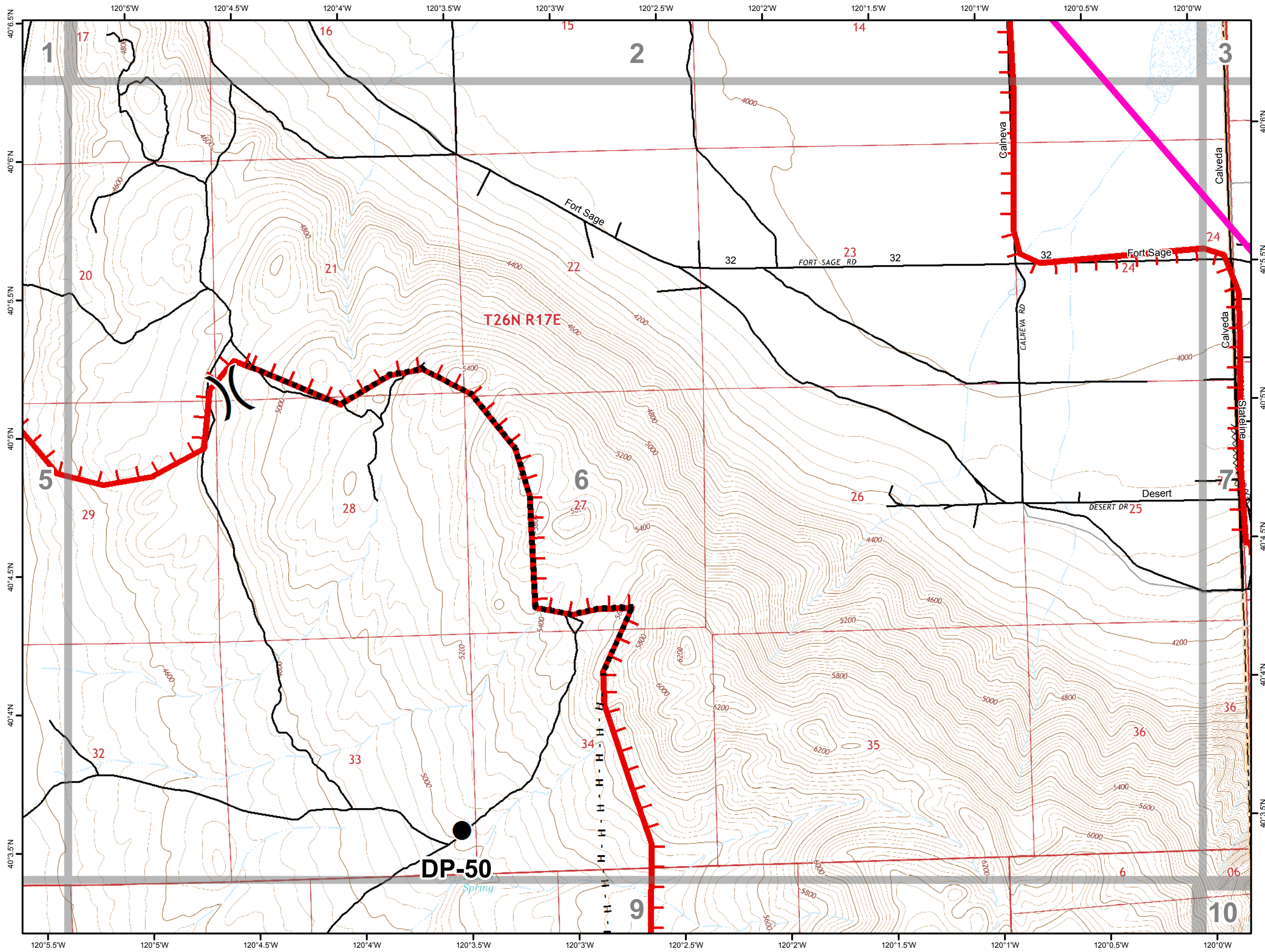
Tile 6

Legend

-  No Dozers
-  Structures
-  Pipeline Hazards
-  Pipeline Hazards
-  Transmission Lines
-  Ortiz Camp
-  Map Tiles
-  Division
-  Drop Point
-  Incident Command Post
-  Repeater
-  Completed Dozer Line
-  Completed Line
-  Hand Line
-  Uncontrolled Fire Edge
-  Unknown
-  Roads
-  Roads_Washoe



0 0.25 0.5 Miles


















IAP MAP

CA-NOD-030366

July 15, 2017 NIGHT

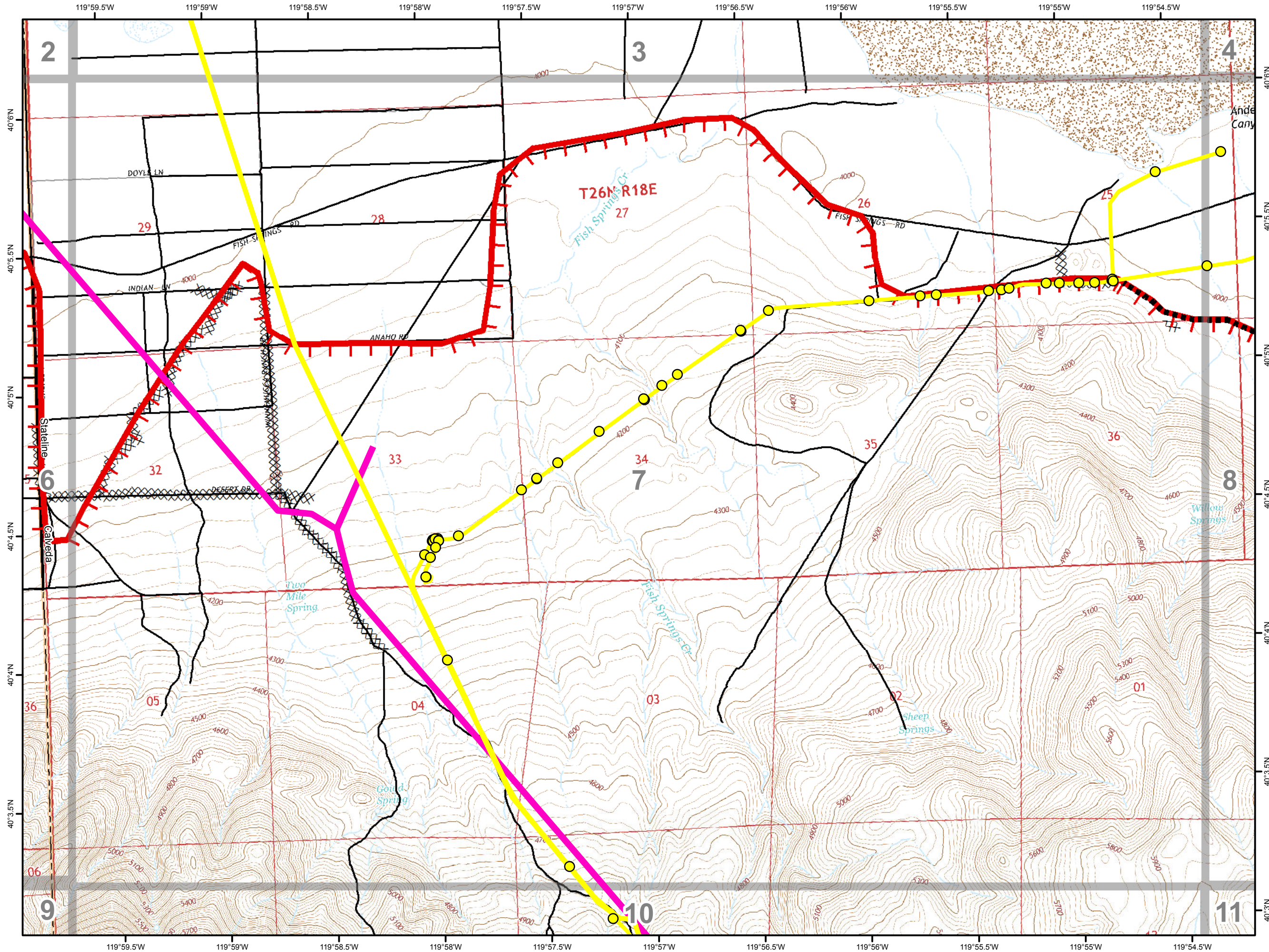
Tile 7

Legend

-  No Dozers
-  Structures
-  Pipeline Hazards
-  Pipeline Hazards
-  Transmission Lines
-  Ortiz Camp
-  Map Tiles
-  Division
-  Drop Point
-  Incident Command Post
-  Repeater
-  Completed Dozer Line
-  Completed Line
-  Hand Line
-  Uncontrolled Fire Edge
-  Unknown
-  Roads
-  Roads_Washoe



0 0.25 0.5 Miles



IAP MAP

CA-NOD-030366

July 15, 2017 NIGHT

Tile 8

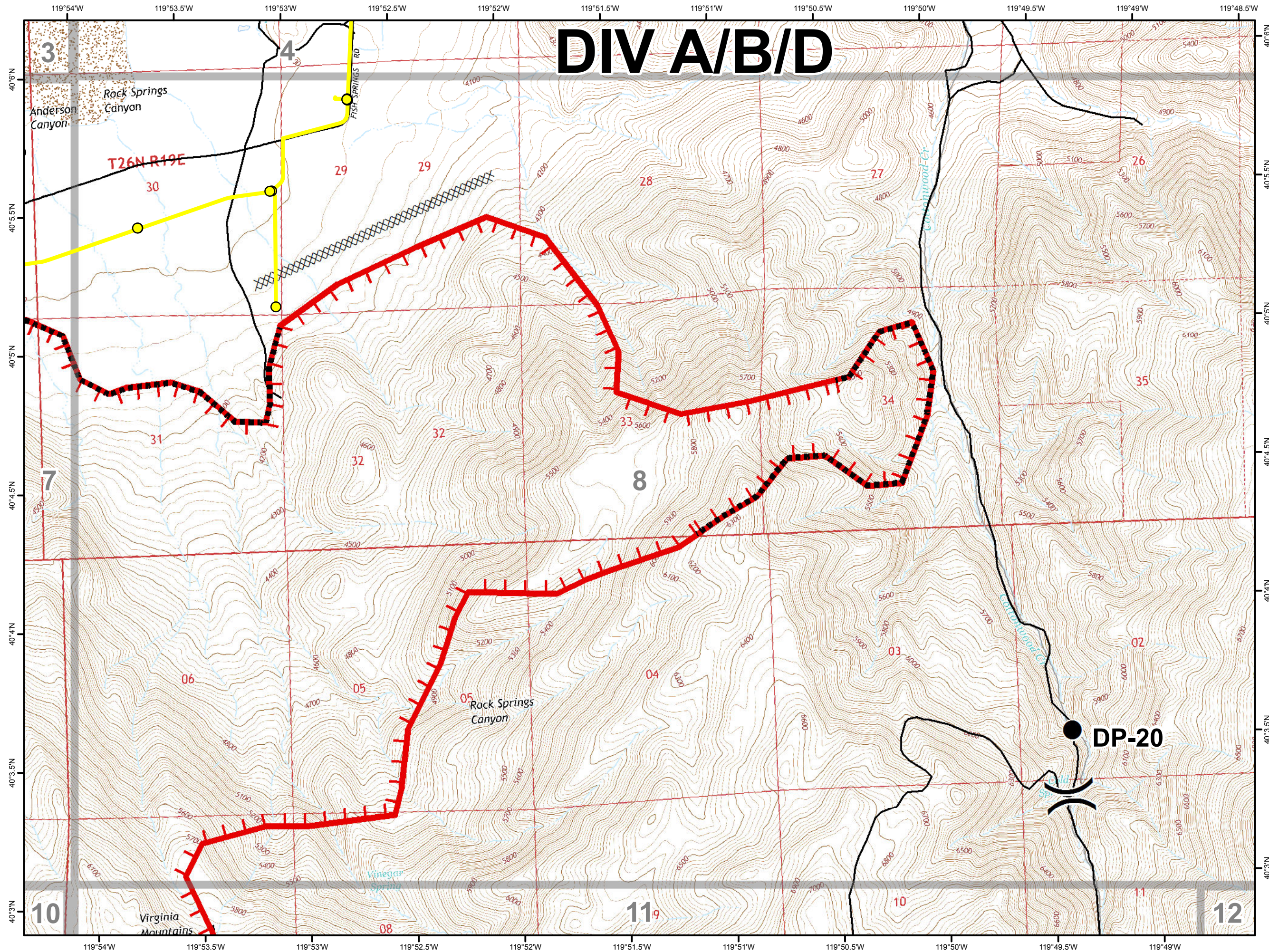
Legend

- No Dozers
- Structures
- Pipeline Hazards
- Pipeline Hazards
- Transmission Lines
- Ortiz Camp
- Map Tiles
- Division
- Drop Point
- Incident Command Post
- Repeater
- Completed Dozer Line
- Completed Line
- Hand Line
- Uncontrolled Fire Edge
- Unknown
- Roads
- Roads_Washoe



0 0.25 0.5 Miles

DIV A/B/D





















IAP MAP

CA-NOD-030366

July 15, 2017 NIGHT

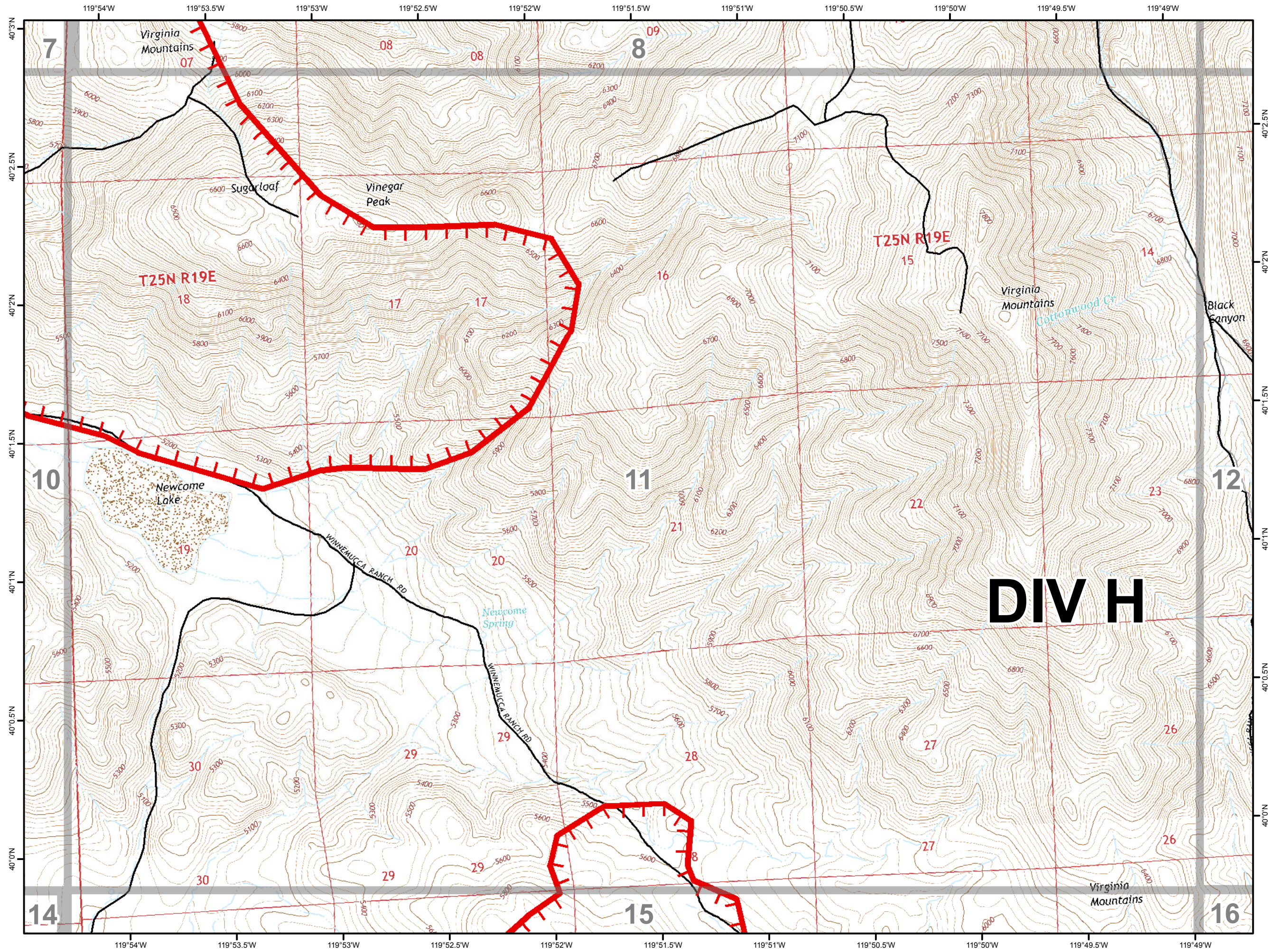
Tile 11

Legend

-  No Dozers
-  Structures
-  Pipeline Hazards
-  Pipeline Hazards
-  Transmission Lines
-  Ortiz Camp
-  Map Tiles
-  Division
-  Drop Point
-  Incident Command Post
-  Repeater
-  Completed Dozer Line
-  Completed Line
-  Hand Line
-  Uncontrolled Fire Edge
-  Unknown
-  Roads
-  Roads_Washoe



0 0.25 0.5 Miles



IAP MAP

CA-NOD-030366

July 15, 2017 NIGHT

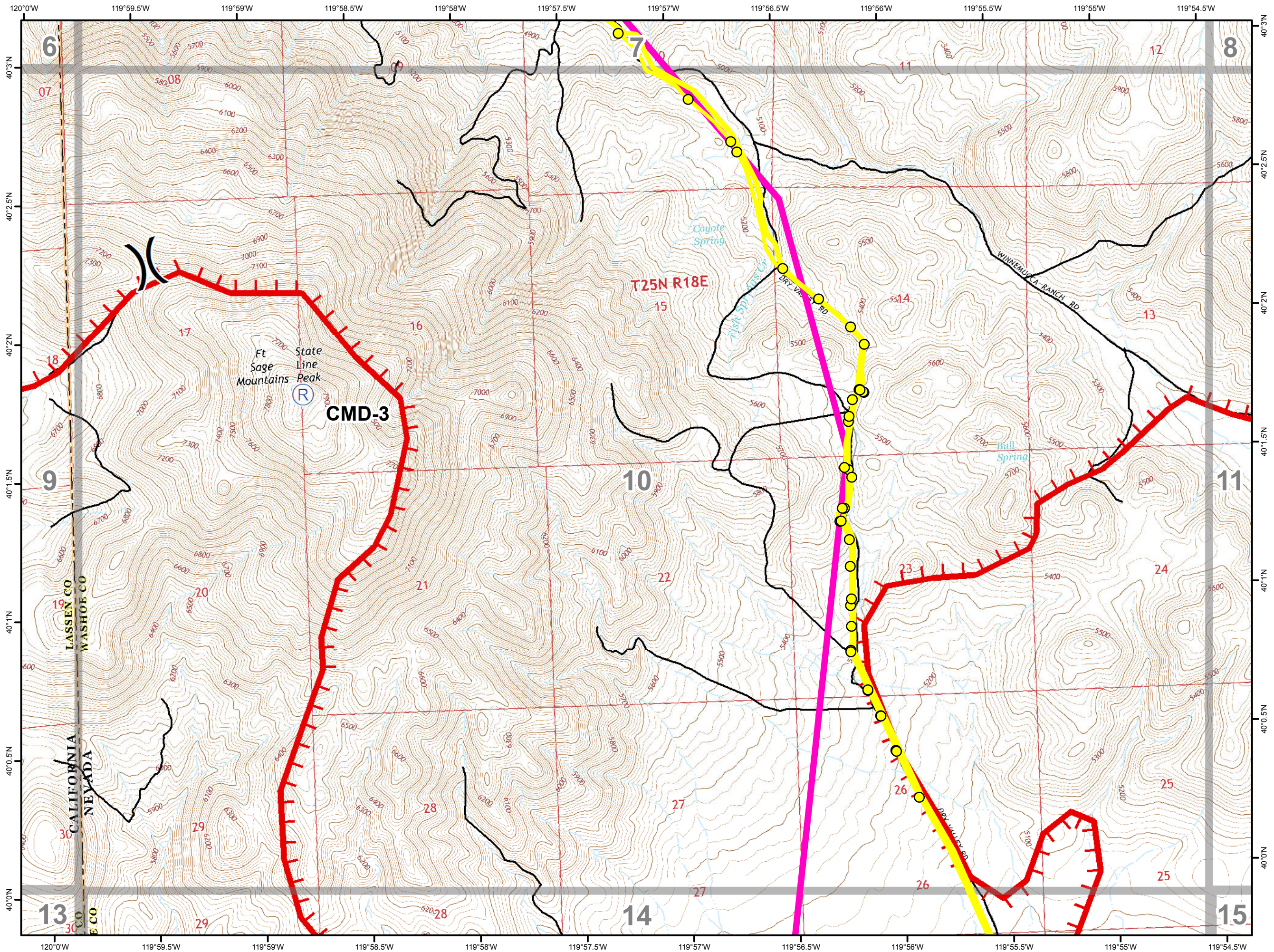
Tile 10

Legend

- No Dozers
- Structures
- Pipeline Hazards
- Pipeline Hazards
- Transmission Lines
- Ortiz Camp
- Map Tiles
- Division
- Drop Point
- Incident Command Post
- Repeater
- Completed Dozer Line
- Completed Line
- Hand Line
- Uncontrolled Fire Edge
- Unknown
- Roads
- Roads_Washoe



0 0.25 0.5 Miles


















IAP MAP

CA-NOD-030366

July 15, 2017 NIGHT

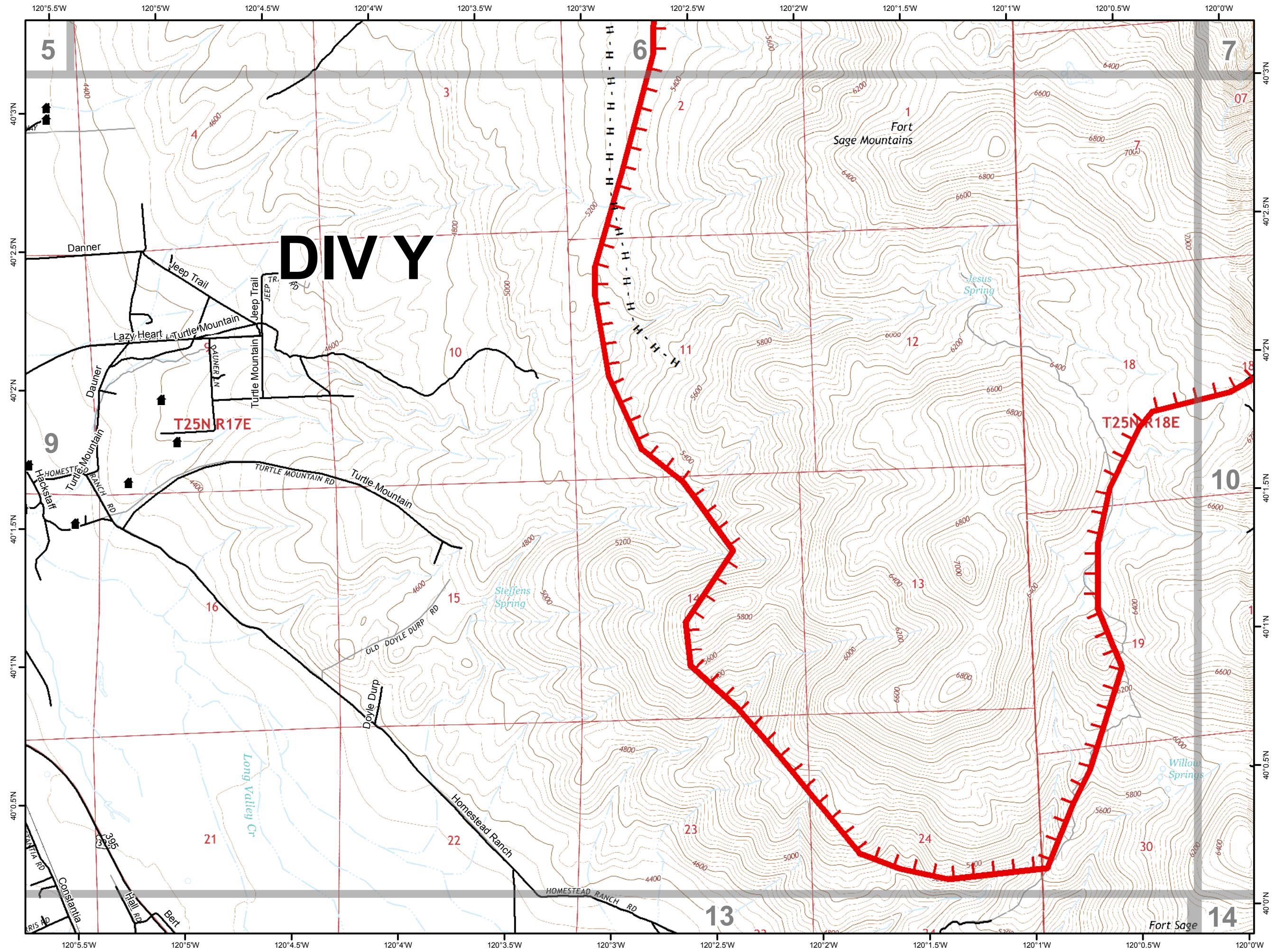
Tile 9

Legend

-  No Dozers
-  Structures
-  Pipeline Hazards
-  Pipeline Hazards
-  Transmission Lines
-  Ortiz Camp
-  Map Tiles
-  Division
-  Drop Point
-  Incident Command Post
-  Repeater
-  Completed Dozer Line
-  Completed Line
-  Hand Line
-  Uncontrolled Fire Edge
-  Unknown
-  Roads
-  Roads_Washoe



0 0.25 0.5 Miles



IAP MAP

CA-NOD-030366

July 15, 2017 NIGHT

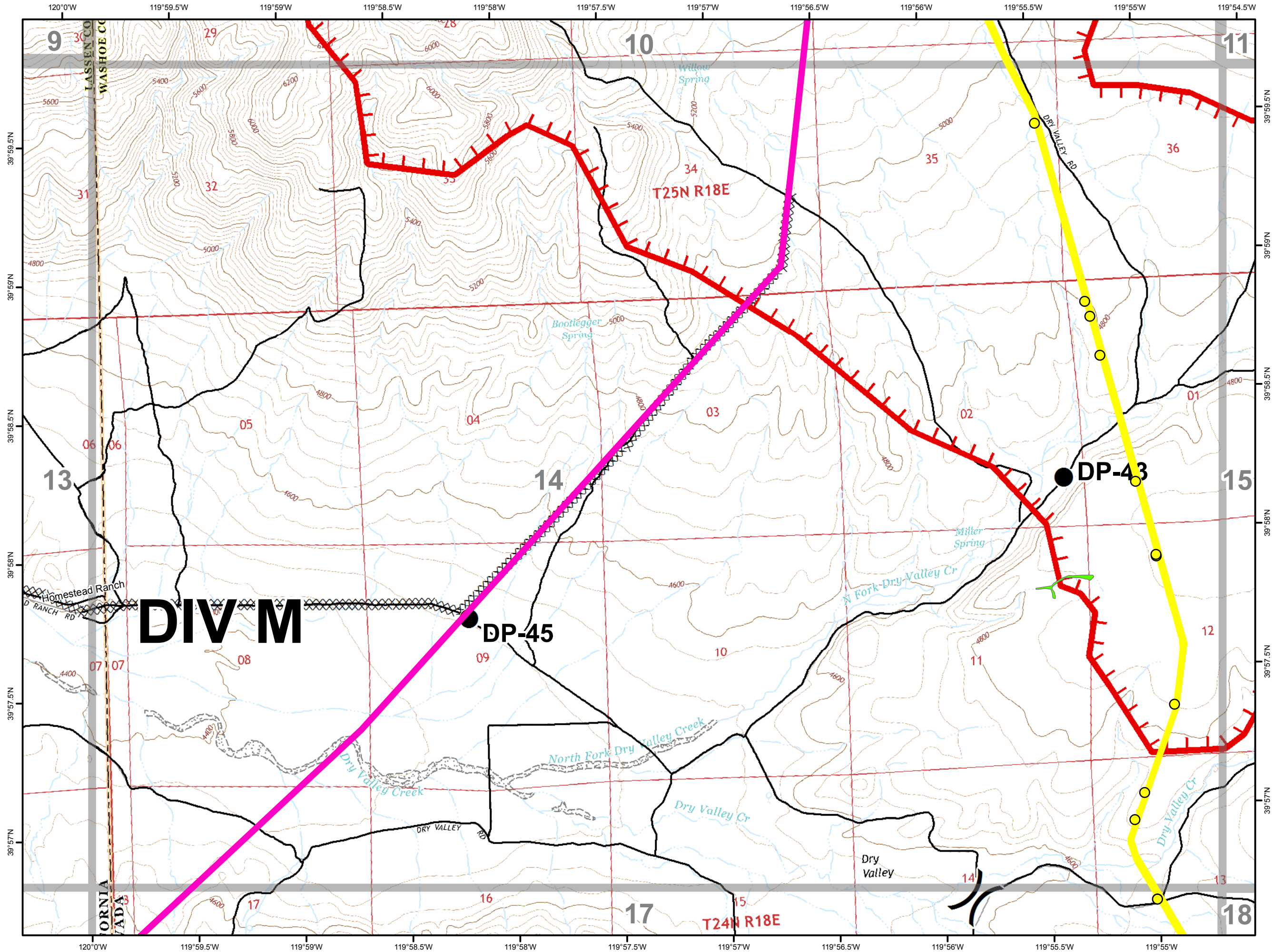
Tile 14

Legend

- No Dozers
- Structures
- Pipeline Hazards
- Pipeline Hazards
- Transmission Lines
- Ortiz Camp
- Map Tiles
- Division
- Drop Point
- Incident Command Post
- Repeater
- Completed Dozer Line
- Completed Line
- Hand Line
- Uncontrolled Fire Edge
- Unknown
- Roads
- Roads_Washoe



0 0.25 0.5 Miles



IAP MAP

CA-NOD-030366

July 15, 2017 NIGHT

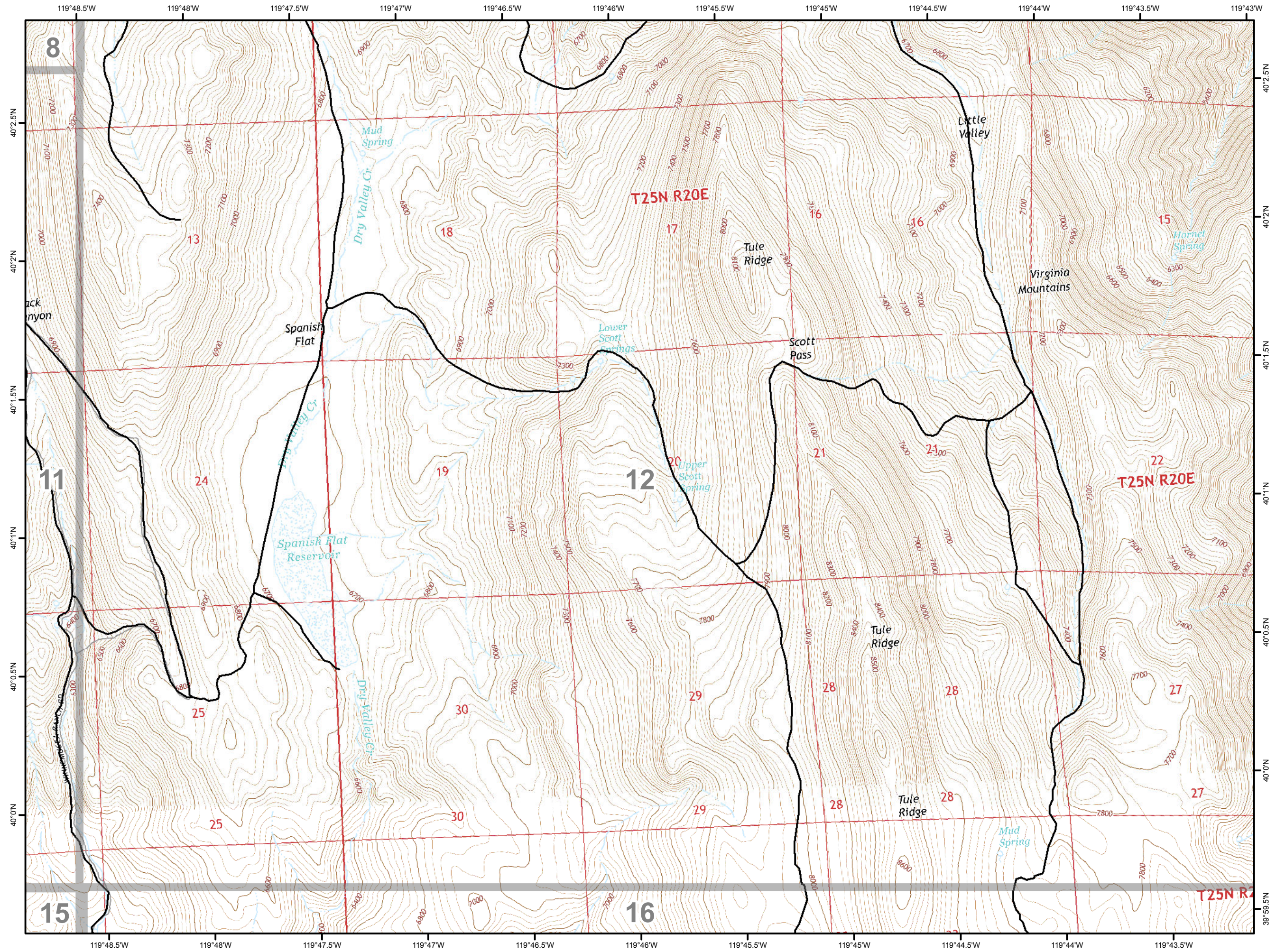
Tile 12

Legend

- No Dozers
- Structures
- Pipeline Hazards
- Pipeline Hazards
- Transmission Lines
- Ortiz Camp
- Map Tiles
- Division
- Drop Point
- Incident Command Post
- Repeater
- Completed Dozer Line
- Completed Line
- Hand Line
- Uncontrolled Fire Edge
- Unknown
- Roads
- Roads_Washoe



0 0.25 0.5 Miles





















IAP MAP

CA-NOD-030366

July 15, 2017 NIGHT

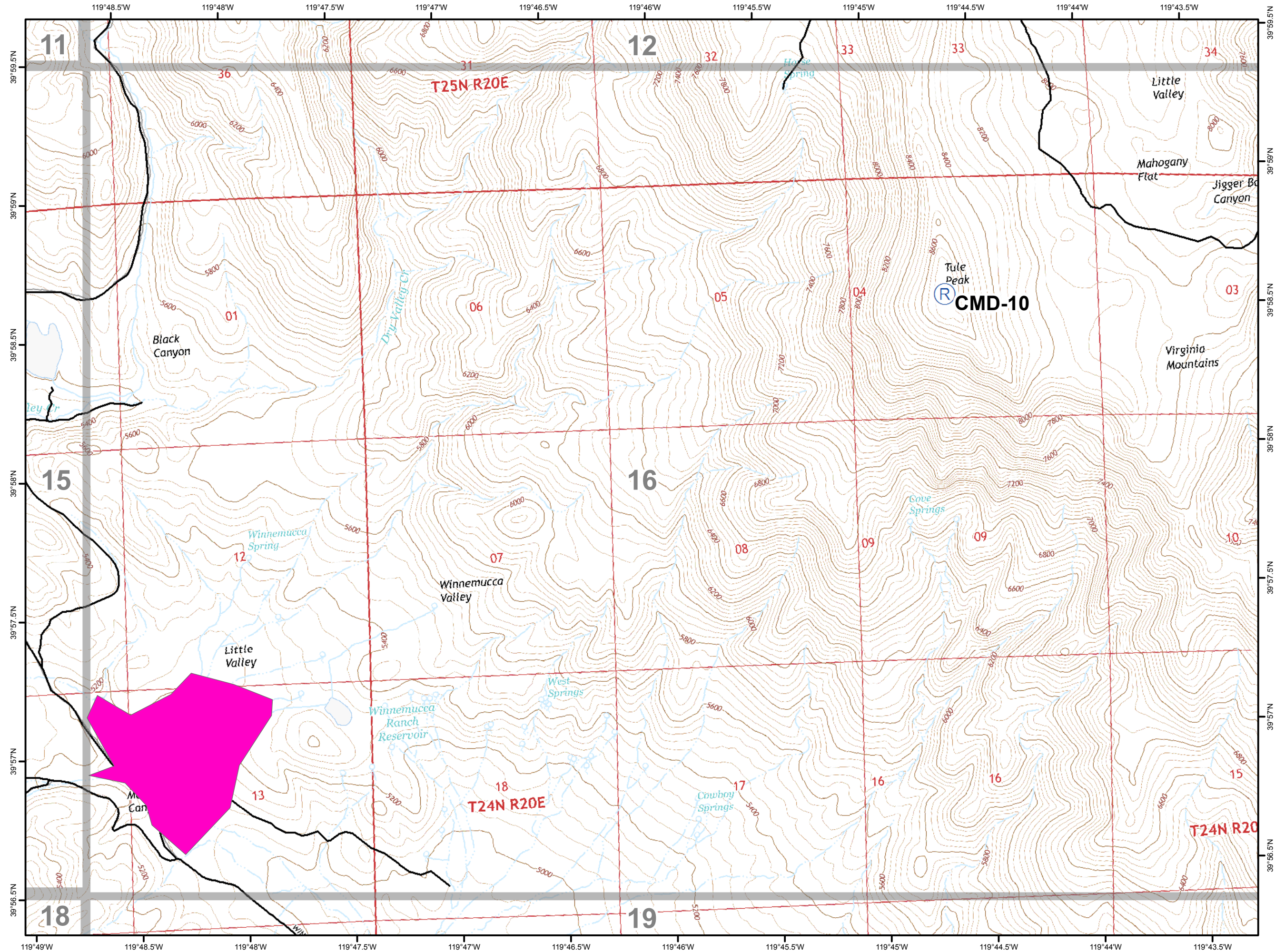
Tile 16

Legend

-  No Dozers
-  Structures
-  Pipeline Hazards
-  Pipeline Hazards
-  Transmission Lines
-  Ortiz Camp
-  Map Tiles
-  Division
-  Drop Point
-  Incident Command Post
-  Repeater
-  Completed Dozer Line
-  Completed Line
-  Hand Line
-  Uncontrolled Fire Edge
-  Unknown
-  Roads
-  Roads_Washoe



0 0.25 0.5 Miles



IAP MAP

CA-NOD-030366

July 15, 2017 NIGHT

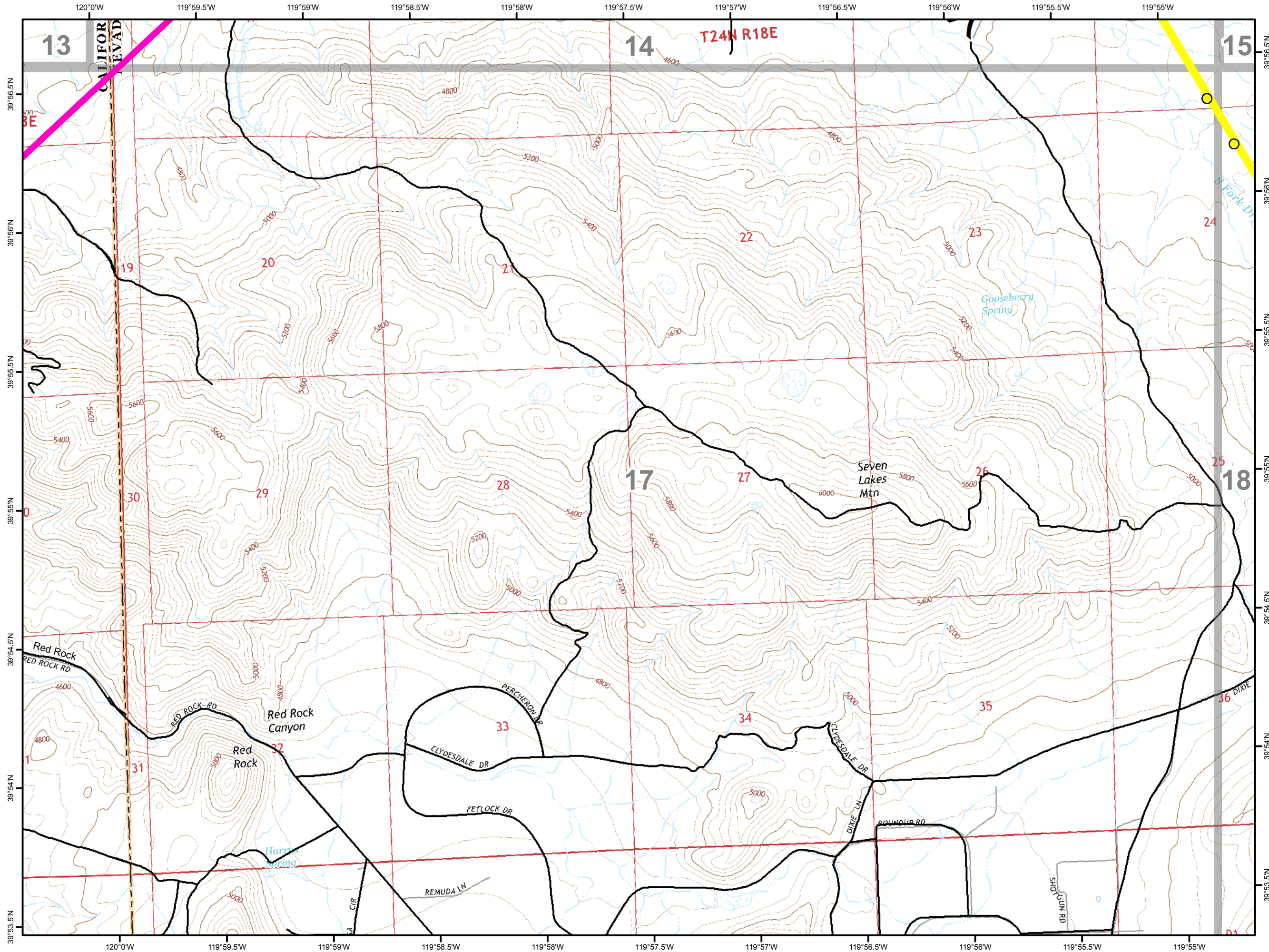
Tile 17

Legend

- No Dozers
- Structures
- Pipeline Hazards
- Pipeline Hazards
- Transmission Lines
- Ortiz Camp
- Map Tiles
- Division
- Drop Point
- Incident Command Post
- Repeater
- Completed Dozer Line
- Completed Line
- Hand Line
- Uncontrolled Fire Edge
- Unknown
- Roads
- Roads_Washoe



0 0.25 0.5 Miles





















IAP MAP

CA-NOD-030366

July 15, 2017 NIGHT

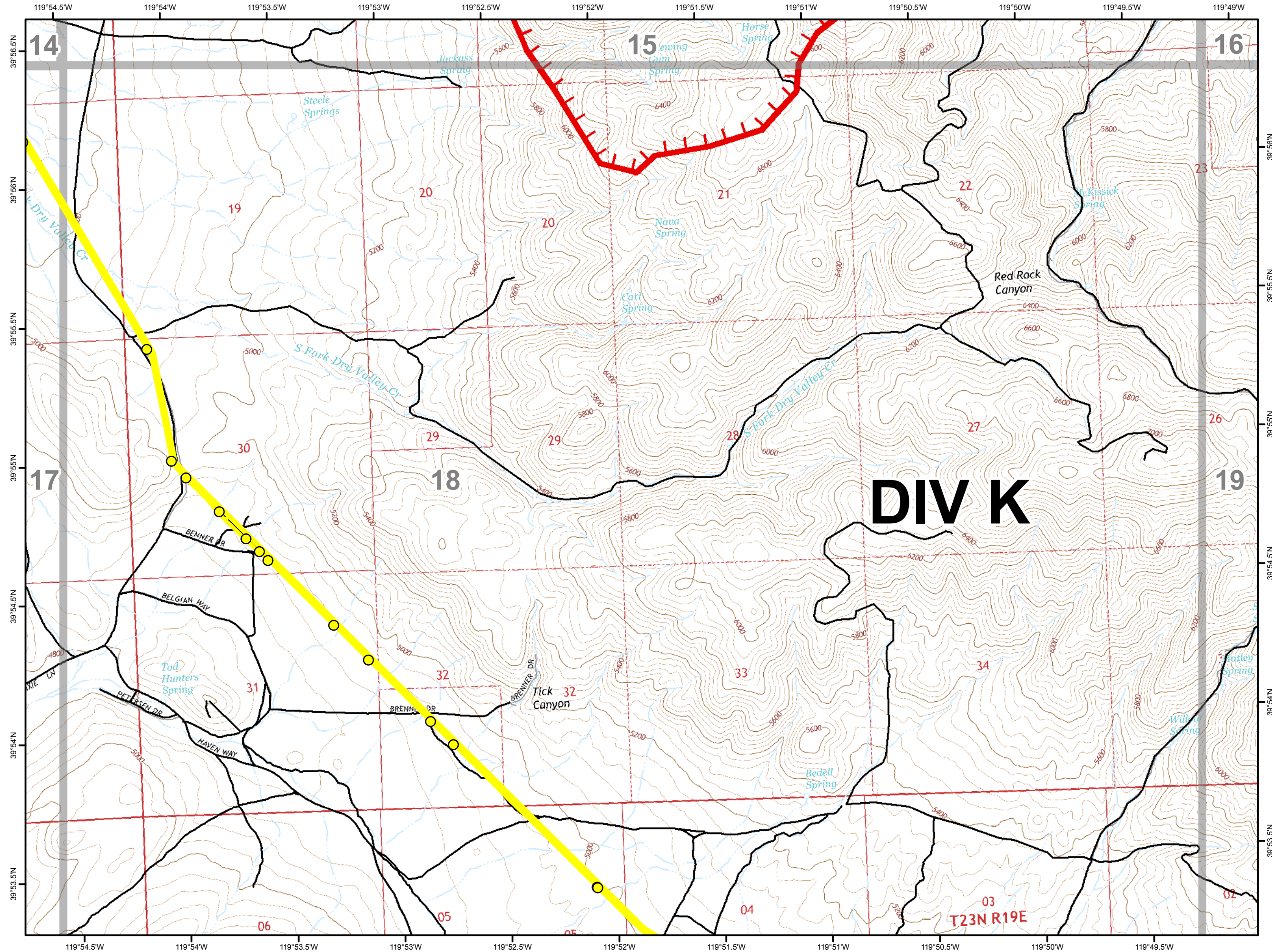
Tile 18

Legend

-  No Dozers
-  Structures
-  Pipeline Hazards
-  Pipeline Hazards
-  Transmission Lines
-  Ortiz Camp
-  Map Tiles
-  Division
-  Drop Point
-  Incident Command Post
-  Repeater
-  Completed Dozer Line
-  Completed Line
-  Hand Line
-  Uncontrolled Fire Edge
-  Unknown
-  Roads
-  Roads_Washoe



0 0.25 0.5 Miles


















IAP MAP

CA-NOD-030366

July 15, 2017 NIGHT

Tile 19

Legend

-  No Dozers
-  Structures
-  Pipeline Hazards
-  Pipeline Hazards
-  Transmission Lines
-  Ortiz Camp
-  Map Tiles
-  Division
-  Drop Point
-  Incident Command Post
-  Repeater
-  Completed Dozer Line
-  Completed Line
-  Hand Line
-  Uncontrolled Fire Edge
-  Unknown
-  Roads
-  Roads_Washoe



0 0.25 0.5 Miles

