

Long Valley Fire

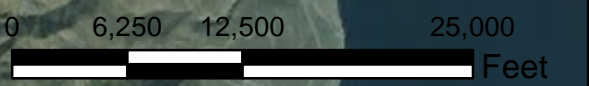
Heat Acres: 57,154
CA-NOD-030366
Infrared Interpretation





Imagery Date:
2017/07/15 2200 Hrs

IRIN: Kyle Felker
Map produced:
7/15/2017 2352 hrs



1:125,000



-  Heat Perimeter
 -  Intense Heat Areas
 -  Scattered Heat Areas
 -  Isolated Heat Sources
- NAD 1983 UTM Zone 10N

Source: Esri, DigitalGlobe, GeoEye, Earthstar Geographics, CNES/Airbus DS, USDA, USGS, AEX, Getmapping, Aerogrid, IGN, IGP, swisstopo, and the GIS User Community