

# Long Valley Fire


Heat Acres: 83,782  
CA-NOD-030366  
Infrared Interpretation

Imagery Date:  
2017/07/18 2256 Hrs



IRIN: Kyle Felker  
Map produced:  
7/18/2017 2358 hrs



1:130,000



Only flew the  
South East 1/3 of  
the fire

 Heat Perimeter  
 Isolated Heat Sources  
NAD 1983 UTM Zone 10N

Source: Esri, DigitalGlobe, GeoEye, Earthstar Geographics, CNES/Airbus DS, USDA, USGS, AEX, Getmapping, Aerogrid, IGN, IGP, swisstopo, and the GIS User Community