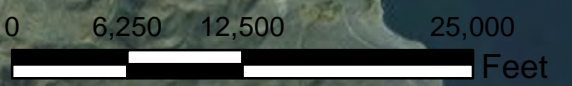




Long Valley Fire
Heat Acres: 83,782
CA-NOD-030366
Infrared Interpretation
Imagery Date:
2017/07/19 2304 Hrs

IRIN: Kyle Felker
Map produced:
7/19/2017 2353 hrs



Only flew the
South East 1/3 of
the fire

 Heat Perimeter
 Isolated Heat Sources
NAD 1983 UTM Zone 10N

Source: Esri, DigitalGlobe, GeoEye, Earthstar Geographics, CNES/Airbus DS, USDA, USGS, AEX, Getmapping, Aerogrid, IGN, IGP, swisstopo, and the GIS User Community