








AIR OPS MAP
 MISSOURI
 1,277 ACRES
 ID-PAF-000121
 7/25/2017 0600 HRS
 IR FLOWN 7/24 @ 0139 HRS



-  TFR
-  UNCONTROLLED FIRE EDGE
-  COMPLETED LINE
-  DIVISION BREAK
-  HELISPOT
-  VALUE AT RISK
-  WILDERNESS