





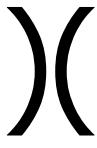
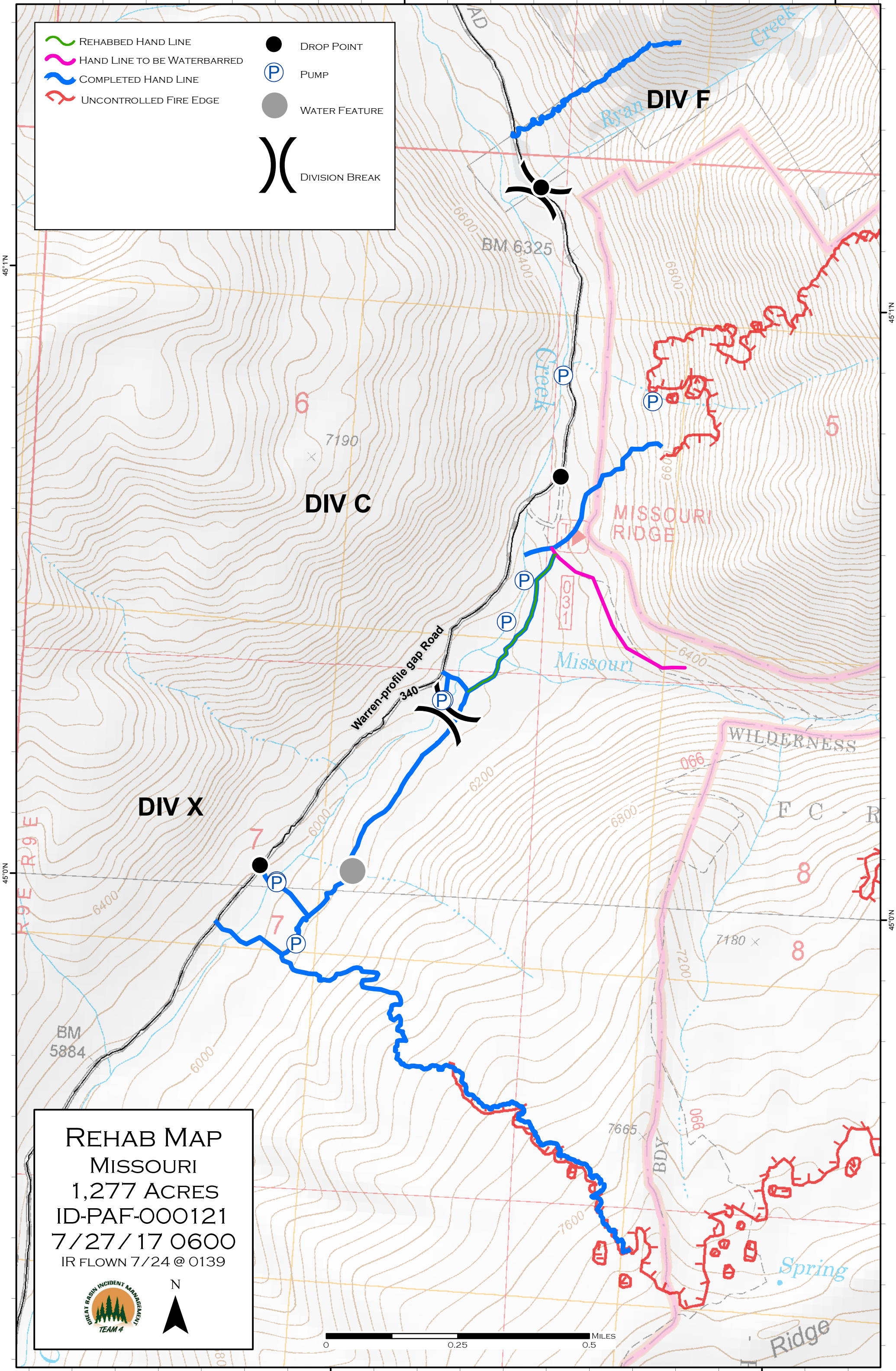

	REHABBED HAND LINE		DROP POINT
	HAND LINE TO BE WATERBARRED		PUMP
	COMPLETED HAND LINE		WATER FEATURE
	UNCONTROLLED FIRE EDGE		DIVISION BREAK



REHAB MAP
MISSOURI
 1,277 ACRES
 ID-PAF-000121
 7/27/17 0600
 IR FLOWN 7/24 @ 0139



N

